

Hay Infrastructure Prospectus

14 September 2021

PROJECTS SUMMARY

				IDENTIFY <i>Identify & Define</i>		PLAN <i>Option Study</i>			DEVELOP <i>Planning & Approvals</i>		DELIVER <i>Construction Procurement</i>		Funding <i>Required</i>	
				<i>Project Brief</i>		<i>Site Assessment</i>			<i>Design & Specification</i>		<i>Construction Delivery</i>			
#	Project	Council	Cost											
1	Sandy Creek Bridge Replacement	HSC	\$750k								3mo.	\$750k 6mo.	\$338k	
2	Lachlan Street Upgrade	HSC	\$4m								3mo.	\$4m 22mo.	\$3m	
3	Ashwill Park Redevelopment	HSC	\$200k								3mo.	\$200k 6mo.	\$191k	
4	Water Play - Hay Pool Complex (1A)	HSC	\$764k								3mo.	\$764k 3mo.	\$334k	
5	Inclusive Play - Hay Pool Comple...	HSC	\$255k								3mo.	\$255k 6mo.	\$201k	
6	Lions Park Upgrade	HSC	\$750k								3mo.	\$750k 12mo.	\$720k	
7	Hay Park of Remembrance	HSC	\$335k								3mo.	\$335k 12mo.	\$311k	
8	Hay Park Heritage Grandstand Ref...	HSC	\$128k								3mo.	\$128k 9mo.	\$98k	
9	Hay Historic Water Tower Refurbi...	HSC	\$150k								3mo.	\$150k 6mo.	\$125k	
10	Hay Hell of a Mile Fitness Track	HSC	\$380k								3mo.	\$380k 9mo.	\$367k	
11	Hay Showgrounds Upgrade Phase 2	HSC	\$143k								3mo.	\$143k 12mo.	\$143k	
12	Hay Showgrounds Upgrade Phase 3	HSC	\$166k								3mo.	\$166k 12mo.	\$166k	
13	Pal Richards Park Upgrade	HSC	\$135k								3mo.	\$135k 9mo.	\$120k	
14	Murray and Macauley Streets Lane...	HSC	\$880k								3mo.	\$880k 9mo.	\$800k	
15	Hay Water Treatment Plant Upgrade	HSC	\$4m				3mo.	6mo.	6mo.	3mo.	3mo.	\$4m 12mo.	\$4m	
16	Hay Aerodrome Upgrade	HSC	\$2m								3mo.	\$2m 12mo.	\$2m	
17	MR319 Maude Rd Upgrade	HSC	\$4m								3mo.	\$4m 12mo.	\$2m	
18	Sturt Highway at Moama Street Up...	HSC	\$2m								\$20k 6mo.	\$2m 9mo.	\$2m	
19	Murrumbidgee River Road Upgrade	HSC	\$5m								\$10k 3mo.	\$5m 9mo.	\$5m	
20	Booligal/Gunbar Road Reconstruction	HSC	\$153k								3mo.	\$153k 9mo.	\$153k	
21	Replacement of John Houston Memo...	HSC	\$6m			\$20k 3mo.	\$20k 3mo.	\$15k 2mo.	\$10k 3mo.	\$45k 4mo.	\$10k 3mo.	\$6m 6mo.	\$6m	
22	Hay Recycled Water Scheme	HSC	\$2m	\$10k 2mo.	\$20k 2mo.	\$20k 3mo.	\$40k 6mo.	\$25k 3mo.	\$50k 12mo.	\$60k 3mo.	\$20k 2mo.	\$2m 8mo.	\$2m	
23	Recycling Processing at Hay Wast...	HSC	\$2m		\$5k 2mo.	\$10k 2mo.	\$35k 3mo.	\$15k 2mo.	\$15k 4mo.	\$40k 3mo.	\$10k 2mo.	\$2m 6mo.	\$2m	
Totals				\$37m	\$10k	\$25k	\$50k	\$95k	\$55k	\$75k	\$145k	\$70k	\$36m	\$32m

KEY  Completed  Under Preparation  Funding Required  Declined Funding



Sandy Creek Bridge Replacement

Project #UHVamVjdDozNDM= Bridge

PROJECT AT A GLANCE

Replacement of timber bridge over Sandy Creek at Maude NSW.

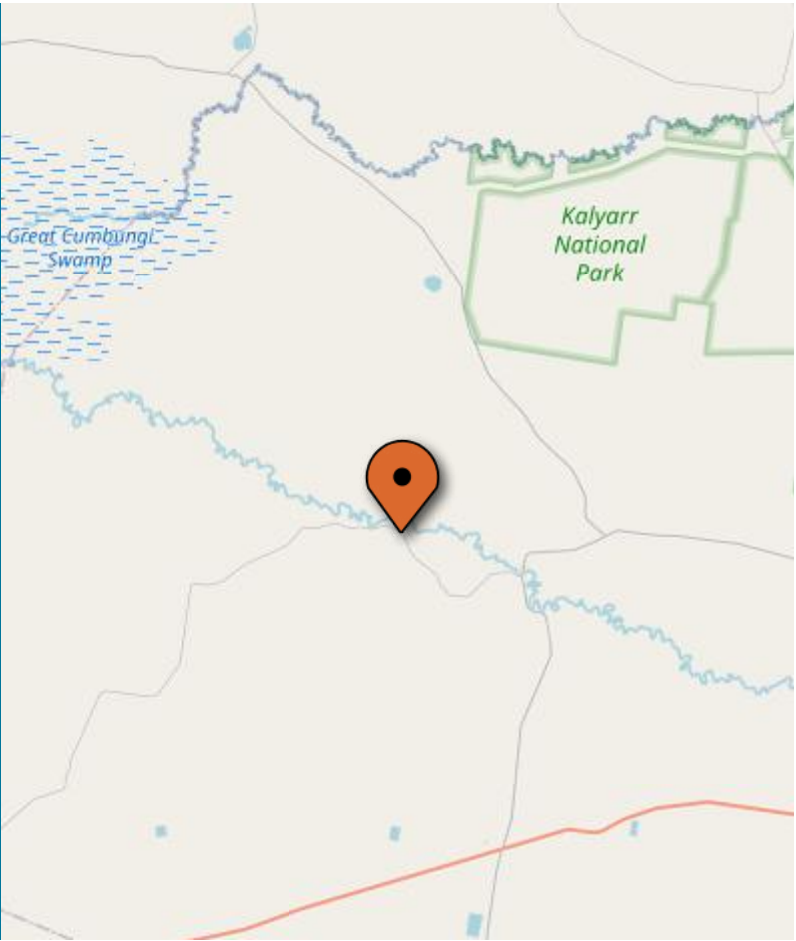
PROJECT BRIEF

Replacement of single lane timber bridge with a two lane concrete structure at Sandy Creek on Nap Nap Road Maude. This is part of a freight route for agricultural properties in the Maude area.

Project Information

OVERVIEW

Bridge	Pipe	9 mo.	\$750k
Project Type	Visibility	Est. Project Duration	Est. Project Cost
Maude		Murray	\$338k
Project Location		State Electorate	Funding Required
Hay Shire Council		Farrer	Riverina
Local Government Area		Federal Electorate	Regional Development Area
Riverina and Murray Joint Organisation			
Joint Organisations			



<div>Purpose</div> <div>To provide heavy vehicle access to strategic freight routes.</div>	<div>Rationale for Investment</div> <div>To increase freight productivity during peak agricultural times.</div>	<div>Benefits</div> <ul style="list-style-type: none"> Job creation All weather access Larger quantities freighted Increase in agricultural production Safety for road users
<div>Regional Strategies</div> <ul style="list-style-type: none"> Regional Economic Development Strategies – Western Riverina 	<div>Premiers Priorities</div> <ul style="list-style-type: none"> Delivering infrastructure Creating jobs 	<div>Strategies</div> <ul style="list-style-type: none"> RAMROC Regional Freight Transport Plan
<div>Sandy Creek Bridge Replacement</div>		

Project Funding - Grants

None.

Project Totals

\$0 - 0 mo.	9 mo.	9 mo.	\$750k	\$338k
<i>Shovel Ready</i>	<i>Total Time to Complete</i>	<i>Est. Project Duration</i>	<i>Total Est. Cost</i>	<i>Funding Required</i>

Project Delivery Framework

IDENTIFY <i>Identify & Define</i>		PLAN <i>Option Study</i>			DEVELOP <i>Planning & Approvals</i>		DELIVER <i>Construction Procurement</i>		
<i>Project Brief</i>		<i>Site Assessment</i>	<i>Concept Design</i>		<i>Design & Specification</i>		<i>Construction Delivery</i>	<i>Funding Required</i>	
							3mo.	\$750k 6mo.	\$338k



Lachlan Street Upgrade

Project #UHJvamVjdDo0Mjc= · Road

PROJECT AT A GLANCE

Upgrade of Lachlan Street into a vibrant retail and civic space.

PROJECT BRIEF

The redevelopment of Hay's main street area including enhancing main entrances, installation of street furniture, landscaping and upgrading recreation and civic spaces.

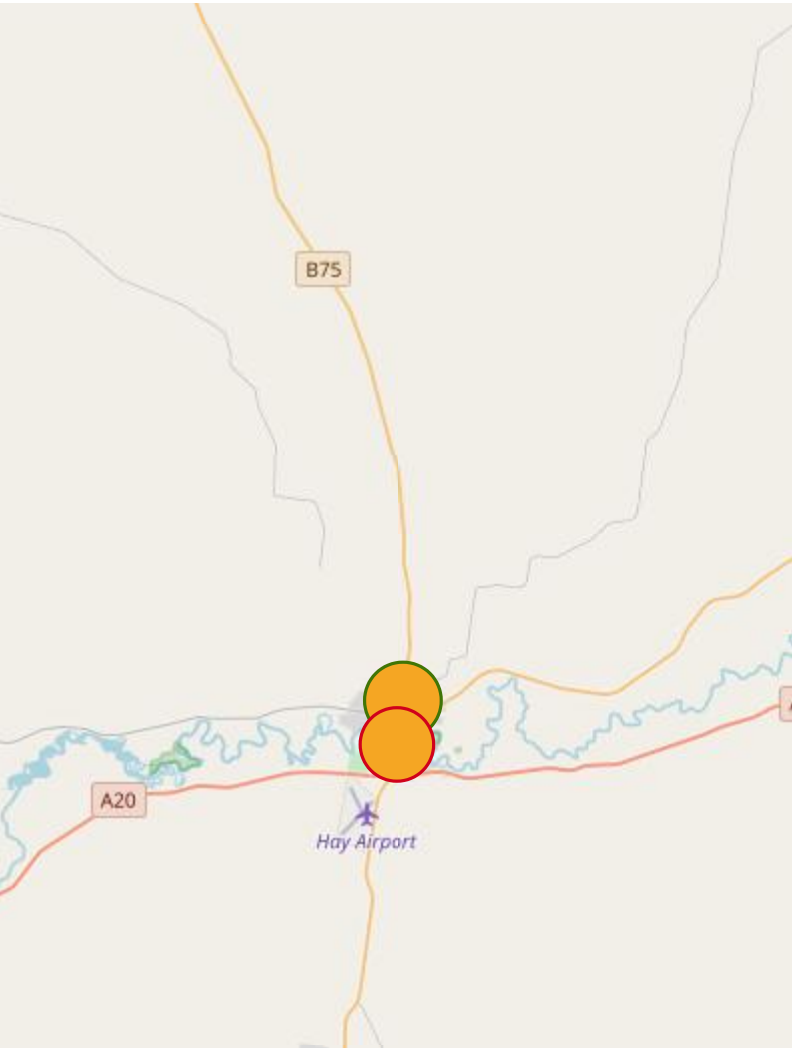
Project Information

OVERVIEW

Road - Commuter Pipe	25 mo.	\$4m
Project Type	Visibility	Est. Project Duration Est. Project Cost
Hay	Murray	\$3m
Project Location	State Electorate	Funding Required
Hay Shire Council	Farrer	Riverina
Local Government Area	Federal Electorate	Regional Development Area
Riverina and Murray Joint Organisation		
Joint Organisations		

CORRIDOR

Local road	1.42 km
Classification	Corridor Length



Purpose <p>To boost the local economy and negate the effects of the latest and future droughts.</p>	Rationale for Investment <p>Improve the local economy and tourism sector. Enhancing of the retail area to attract tourism will assist the local economy by becoming less reliant on the agricultural sector and more resilient during periods of drought.</p>	Benefits <ul style="list-style-type: none"> More attractive retail area Creating an event space Employment through construction Enhancing of Local Heritage
Regional Strategies <ul style="list-style-type: none"> Delivery Program of the LGA Riverina Murray Regional Plan 2036 Regional Economic Development Strategies – Western Riverina 	Premiers Priorities <ul style="list-style-type: none"> Delivering infrastructure Creating jobs Driving public sector diversity 	Strategies <p>None</p>
Job Creation <p>Jobs Created for Project = 30 Ongoing Jobs Created = 13</p>		

Project Funding - Grants

HV SAFETY AND PRODUCTIVITY PROGRAM	FIXING COUNTRY ROADS	BLACK SPOT PROGRAM	FIXING COUNTRY RAIL	ROADS TO RECOVERY PROGRAM
No	No	No	No	No
BRIDGES RENEWAL PROGRAM				
No				

Project Totals

\$0 - 0 mo.	25 mo.	25 mo.	\$4m	\$3m
<i>Shovel Ready</i>	<i>Total Time to Complete</i>	<i>Est. Project Duration</i>	<i>Total Est. Cost</i>	<i>Funding Required</i>

Project Delivery Framework

IDENTIFY <i>Identify & Define</i>	<i>Project Brief</i>	PLAN <i>Option Study</i>	<i>Site Assessment</i>	<i>Concept Design</i>	DEVELOP <i>Planning & Approvals</i>	<i>Design & Specification</i>	DELIVER <i>Construction Procurement</i>	<i>Construction Delivery</i>	<i>Funding Required</i>
							3mo.	\$4m 22mo.	\$3m



Ashwill Park Redevelopment



PROJECT AT A GLANCE

Redevelopment of Park into a transportation themed park.

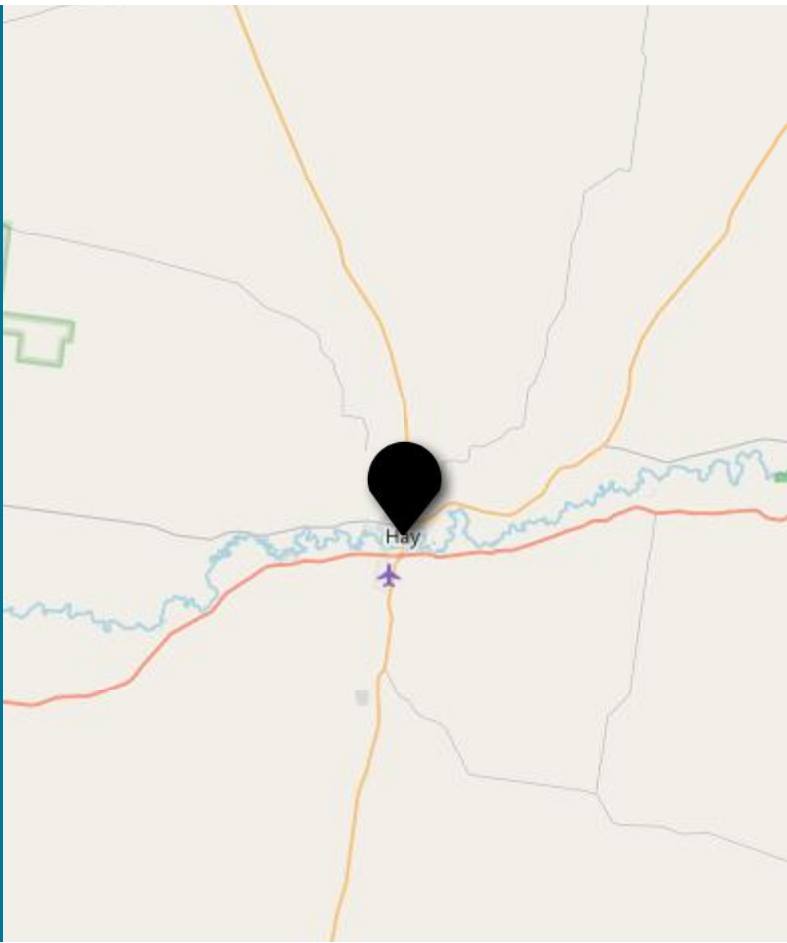
PROJECT BRIEF

A transportation themed park which will include the towns restored Cobb and Co Coach and a social passive area next to the Hay Outback Information Centre.

Project Information

OVERVIEW

Tourism <i>Project Type</i>	Pipe <i>Visibility</i>	9 mo. <i>Est. Project Duration</i>	\$200k <i>Est. Project Cost</i>
Hay <i>Project Location</i>	Murray <i>State Electorate</i>	\$191k <i>Funding Required</i>	
Hay Shire Council <i>Local Government Area</i>	Farrer <i>Federal Electorate</i>	Riverina <i>Regional Development Area</i>	
Riverina and Murray Joint Organisation <i>Joint Organisations</i>			



Purpose

To provide a passive area for visitors to relax and learn a brief history of transportation.

Rationale for Investment

Will provide a new tourist attraction to the area to increase visitor stay time and add a social space for the local population.

Benefits

- Boost to Tourism
- Social benefits for the local population
- Education on the history of transport

Regional Strategies

- Regional Economic Development Strategies – Western Riverina
- Strategic Business Plan of the LGA
- Delivery Program of the LGA

Premiers Priorities

None

Strategies

- Tourism Culture Recreation

Job Creation

Jobs Created for this Project = 4

Project Funding - Grants

None.

Project Totals

\$0 - 0 mo.
Shovel Ready

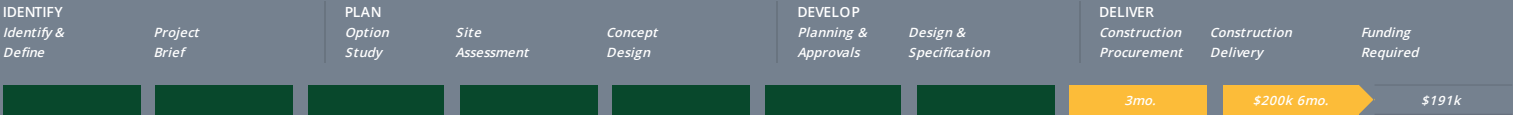
9 mo.
Total Time to Complete

9 mo.
Est. Project Duration

\$200k
Total Est. Cost

\$191k
Funding Required

Project Delivery Framework





Water Play - Hay Pool Complex (1A)

Project #UHJvamVjdDo0MzE= · Recreation

PROJECT AT A GLANCE

Construction of a Splash Play Area at the John Houston Memorial Swimming Pool at Hay.

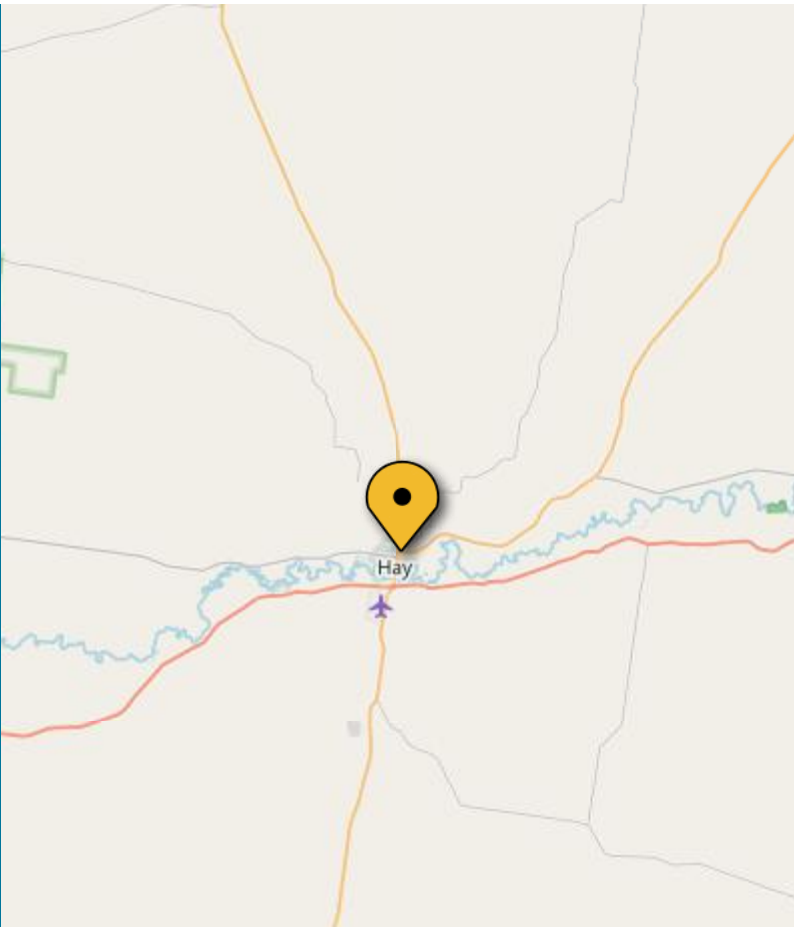
PROJECT BRIEF

The project will include construction of a splash park, landscaping and irrigation, on the external grounds of the Hay pool complex. It will connect to an all inclusive playground and both recreational areas will be accessible at all times of the year.

Project Information

OVERVIEW

Recreation <i>Project Type</i>	Pipe <i>Visibility</i>	6 mo. <i>Est. Project Duration</i>	\$764k <i>Est. Project Cost</i>
Hay <i>Project Location</i>	Murray <i>State Electorate</i>	\$334k <i>Funding Required</i>	
Hay Shire Council <i>Local Government Area</i>	Farrer <i>Federal Electorate</i>	Riverina <i>Regional Development Area</i>	
Riverina and Murray Joint Organisation <i>Joint Organisations</i>			



Purpose

Construction of a splash park on the grounds of the Hay pool will provide a safe and fun water play area accessible to children of all ages during extreme summer temperatures and will connect with an all abilities children's play area to form an active all inclusive recreational area.

Rationale for Investment

Being located on the Cobb Highway it is envisaged it will encourage travelling families to stay in Hay longer or return visits. To provide access to a safe water area for children to cool off during the heat of the summer months outside pool opening hours.

Benefits

- Community cohesion
- Active Children
- Tourism Attraction

Regional Strategies

- Community Strategic Plan of the LGA
- Council Resolution
- Delivery Program of the LGA

Premiers Priorities

- Tackling childhood obesity

Strategies

- [Tourism Culture Recreation](#)

Job Creation

Jobs Created for this Project = 6

Project Funding - Grants

None.

Project Totals

\$0 - 0 mo.	6 mo.	6 mo.	\$764k	\$334k
<i>Shovel Ready</i>	<i>Total Time to Complete</i>	<i>Est. Project Duration</i>	<i>Total Est. Cost</i>	<i>Funding Required</i>

Project Delivery Framework

IDENTIFY <i>Identify & Define</i>		PLAN <i>Option Study</i>		DEVELOP <i>Planning & Approvals</i>		DESIGN <i>Design & Specification</i>		DELIVER <i>Construction Procurement</i>		FUNDING <i>Construction Delivery</i>		FUNDING <i>Funding Required</i>	
Project Brief		Site Assessment		Concept Design				3mo.		\$764k 3mo.		\$334k	



Inclusive Play - Hay Pool Complex (1B)

Project #UHJvamVjdDo0Mzl= • Recreation

PROJECT AT A GLANCE

Adding Inclusive Play to the Hay Pool complex.

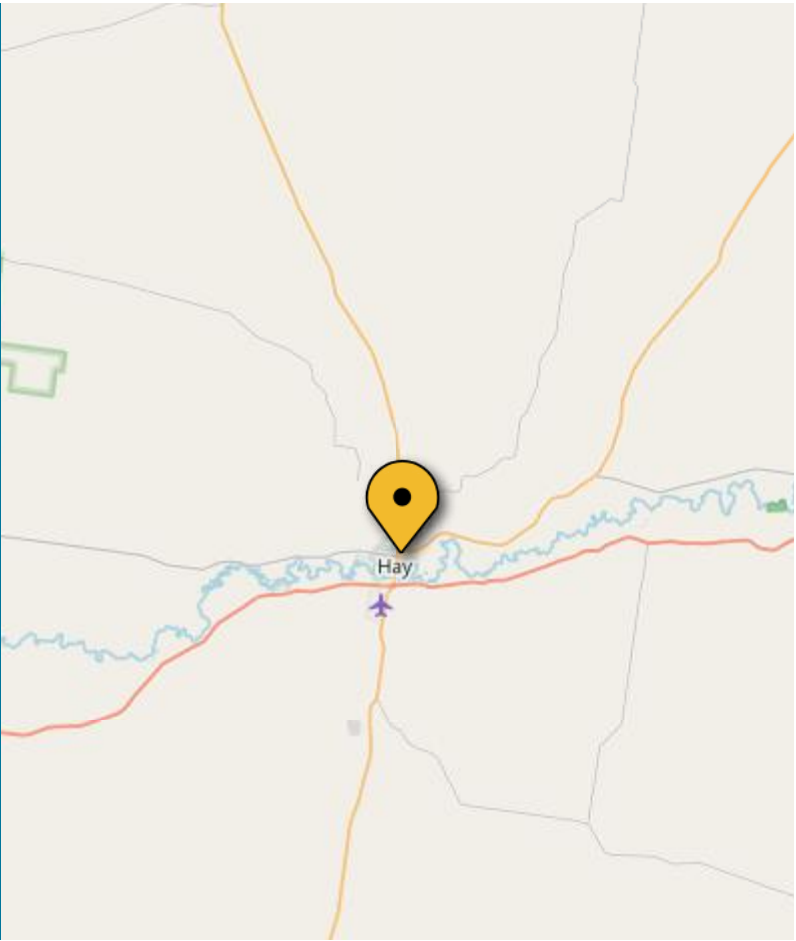
PROJECT BRIEF

Construction of an all inclusive playground area that will connect to a Splash Park Play area and the town swimming pool complex.

Project Information

OVERVIEW

Recreation <i>Project Type</i>	Pipe <i>Visibility</i>	9 mo. <i>Est. Project Duration</i>	\$255k <i>Est. Project Cost</i>
Hay <i>Project Location</i>	Murray <i>State Electorate</i>	\$201k <i>Funding Required</i>	
Hay Shire Council <i>Local Government Area</i>	Farrer <i>Federal Electorate</i>	Riverina <i>Regional Development Area</i>	
Riverina and Murray Joint Organisation <i>Joint Organisations</i>			



Purpose

To provide a fully inclusive play area at the swimming pool complex to encourage active participation for children of all ages and abilities.

Rationale for Investment

The need for more inclusive play areas especially one suitable for use in the summer months.

Benefits

- Inclusiveness
- Active Children
- social integration
- Visitor Attracting

Regional Strategies

- Council Resolution
- Delivery Program of the LGA
- Community Strategic Plan of the LGA

Premiers Priorities

- Tackling childhood obesity

Strategies

- [Tourism Culture Recreation](#)

Job Creation

Jobs Created for this Project = 4

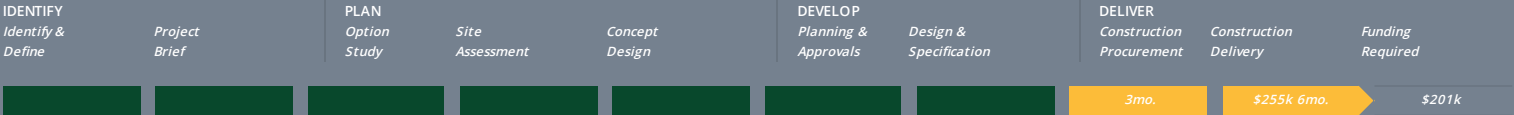
Project Funding - Grants

None.

Project Totals

\$0 - 0 mo.	9 mo.	9 mo.	\$255k	\$201k
<i>Shovel Ready</i>	<i>Total Time to Complete</i>	<i>Est. Project Duration</i>	<i>Total Est. Cost</i>	<i>Funding Required</i>

Project Delivery Framework





Lions Park Upgrade

Project #UHJvamVjdDo0NzM= · Recreation

PROJECT AT A GLANCE

Enhancement of Hay Lions Park and CBD entrance.

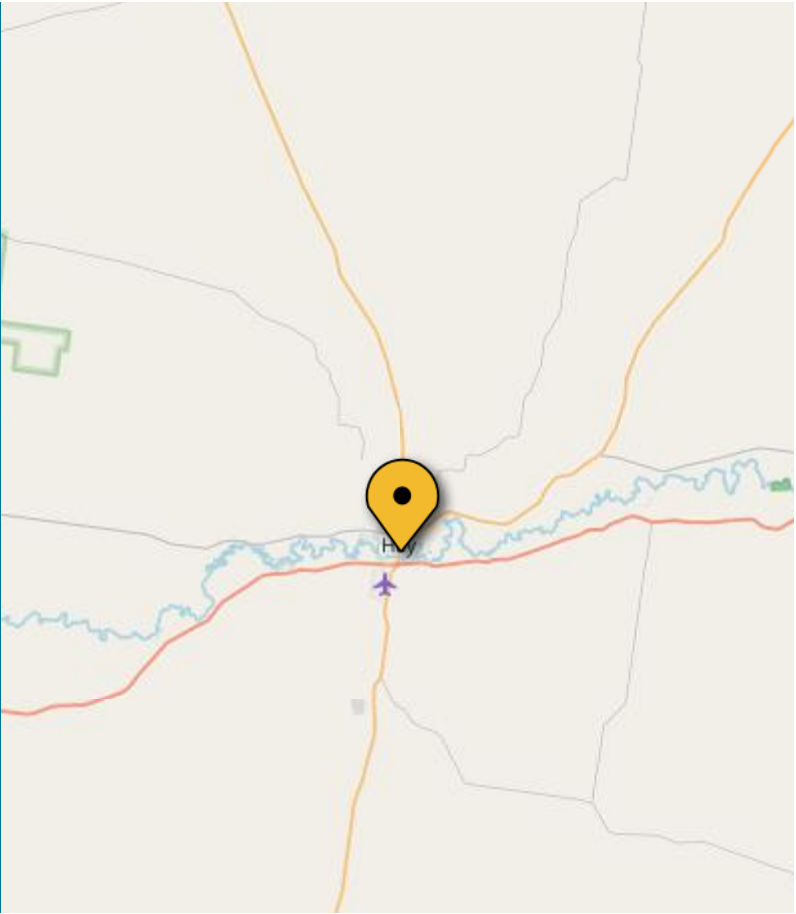
PROJECT BRIEF

The enhancement of Hay Lions Park in the Hay township will provide a large active playground are for children of all ages. Upgrading of the barbeque and picnic area to accommodate multiple families or groups. Provision of pathways to improve access to active and passive areas. Planting of suitable parkland trees to provide shelter from the extreme summer heat.

Project Information

OVERVIEW

Recreation <i>Project Type</i>	Pipe <i>Visibility</i>	15 mo. <i>Est. Project Duration</i>	\$750k <i>Est. Project Cost</i>
Hay <i>Project Location</i>	Murray <i>State Electorate</i>	\$720k <i>Funding Required</i>	
Hay Shire Council <i>Local Government Area</i>	Farrer <i>Federal Electorate</i>	Riverina <i>Regional Development Area</i>	
Riverina and Murray Joint Organisation <i>Joint Organisations</i>			



Purpose

Creating an attractive facility at the entrance to the town.

Rationale for Investment

The attractive space will encourage travelling families to stay in town longer and connect with retail sector of the town.

Benefits

- More attractive retail area
- Attractive to tourists needing to rest
- Active children
- Better accessibility to picnic area

Regional Strategies

- Council Resolution
- Delivery Program of the LGA

Premiers Priorities

None

Strategies

- Tourism Culture Recreation

Job Creation

Jobs Created for this project = 4

Project Funding - Grants

None.

Project Totals

\$0 - 0 mo. <i>Shovel Ready</i>	15 mo. <i>Total Time to Complete</i>	15 mo. <i>Est. Project Duration</i>	\$750k <i>Total Est. Cost</i>	\$720k <i>Funding Required</i>
------------------------------------	---	--	----------------------------------	-----------------------------------

Project Delivery Framework

IDENTIFY		PLAN		DEVELOP		DELIVER			
Identify & Define	Project Brief	Option Study	Site Assessment	Concept Design	Planning & Approvals	Design & Specification	Construction Procurement	Construction Delivery	Funding Required
							3mo.	\$750k 12mo.	\$720k



Hay Park of Remembrance

Project #UHJvamVjdDo0NzQ= - Cultural

PROJECT AT A GLANCE

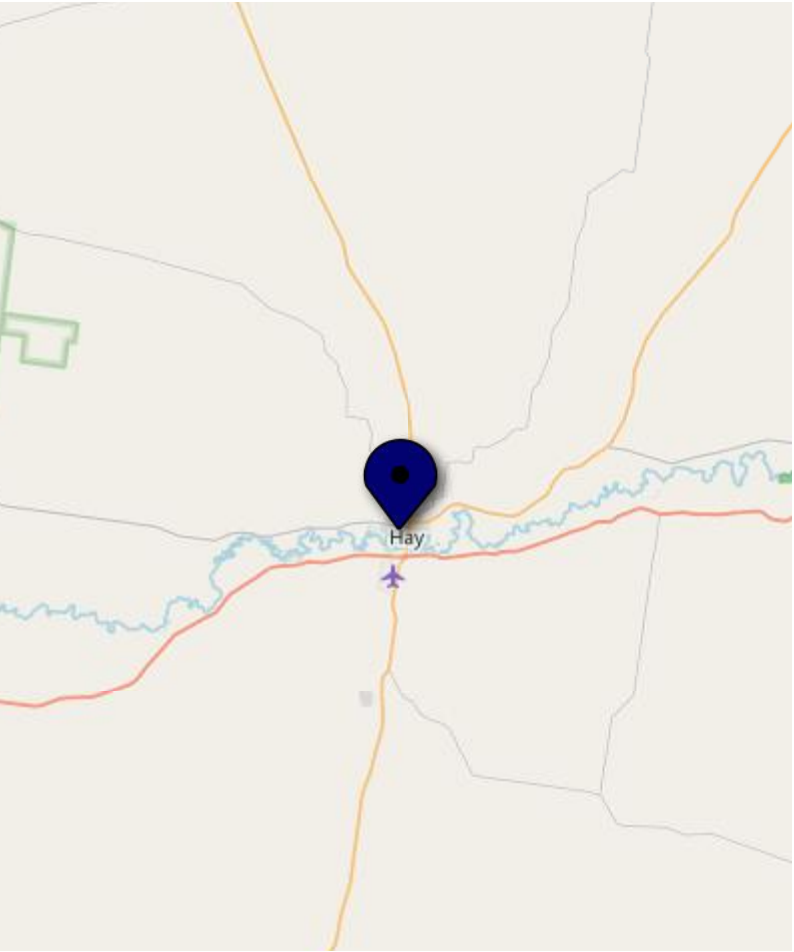
A Park to celebrate our Anzac Heritage

PROJECT BRIEF

A landscaped garden memorial area where the community can reflect on our rich Anzac heritage.

Project Information

OVERVIEW			
Cultural	Pipe	15 mo.	\$335k
Project Type	Visibility	Est. Project Duration	Est. Project Cost
Hay	Murray	\$311k	
Project Location	State Electorate	Funding Required	
Hay Shire Council	Farrer	Riverina	
Local Government Area	Federal Electorate	Regional Development Area	
Riverina and Murray Joint Organisation			
Joint Organisations			



Purpose

To provide a serene place for remembrance.

Rationale for Investment

A garden where the community can spend time and reflect.

Benefits

- Social and Mental Health Benefits

Regional Strategies

None

Premiers Priorities

None

Strategies

- Tourism Culture Recreation

Job Creation

Jobs Created for this Project = 4

Project Funding - Grants

None.

Project Totals

\$0 - 0 mo.	15 mo.	15 mo.	\$335k	\$311k
<i>Shovel Ready</i>	<i>Total Time to Complete</i>	<i>Est. Project Duration</i>	<i>Total Est. Cost</i>	<i>Funding Required</i>

Project Delivery Framework

IDENTIFY		PLAN			DEVELOP		DELIVER		
Identify & Define	Project Brief	Option Study	Site Assessment	Concept Design	Planning & Approvals	Design & Specification	Construction Procurement	Construction Delivery	Funding Required
							3mo.	\$335k 12mo.	\$311k



Hay Park Heritage Grandstand Refurbishment

Project #UHJvamVjdD00NzU= · Recreation

PROJECT AT A GLANCE

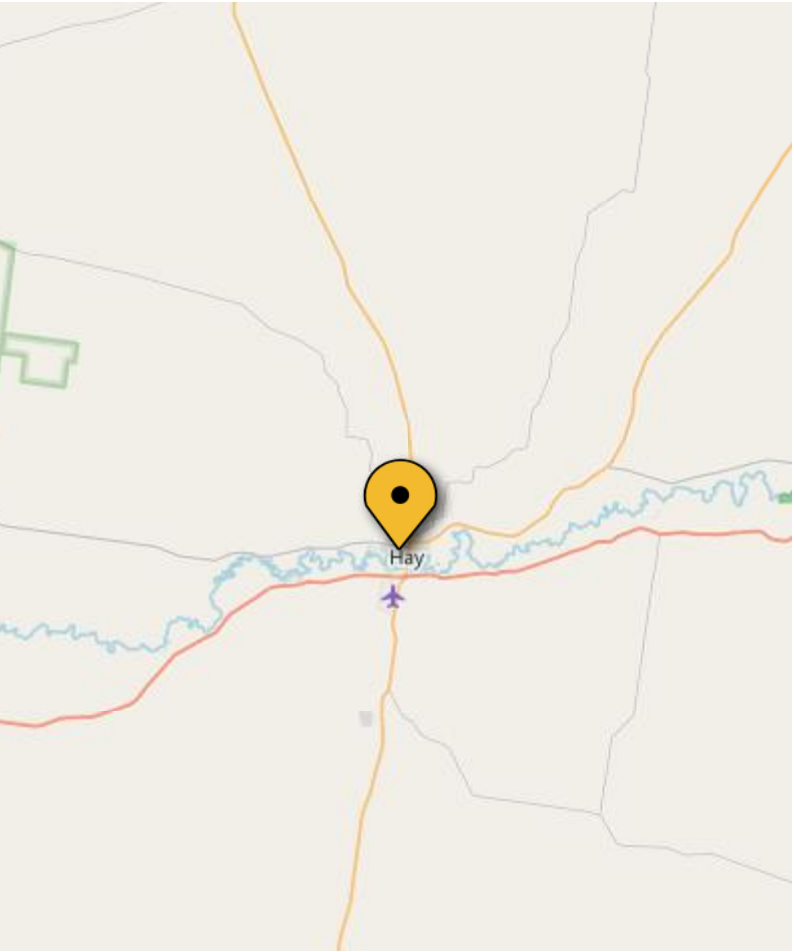
Refurbishing a heritage grandstand at the Hay Park Oval.

PROJECT BRIEF

Refurbishment works to maintain the attractive heritage grandstand at the Hay Park Oval.

Project Information

OVERVIEW			
Recreation	Pipe	12 mo.	\$128k
Project Type	Visibility	Est. Project Duration	Est. Project Cost
Hay	Murray	\$98k	
Project Location	State Electorate	Funding Required	
Hay Shire Council	Farrer	Riverina	
Local Government Area	Federal Electorate	Regional Development Area	
Riverina and Murray Joint Organisation			
Joint Organisations			



<div>Purpose</div> <div>To protect and prolong the life of the original Hay Park Oval grandstand.</div>	<div>Rationale for Investment</div> <div>To maintain heritage features at Hay Park.</div>	<div>Benefits</div> <ul style="list-style-type: none"> Preservation of historical item Beautification of the Hay Park historical area
<div>Regional Strategies</div> <ul style="list-style-type: none"> Council Resolution Delivery Program of the LGA 	<div>Premiers Priorities</div> <div>None</div>	<div>Strategies</div> <ul style="list-style-type: none"> Tourism Culture Recreation
<div>Job Creation</div> <div>Jobs Created for this Project = 2</div>		

Project Funding - Grants

None.

Project Totals

\$0 - 0 mo.	12 mo.	12 mo.	\$128k	\$98k
<i>Shovel Ready</i>	<i>Total Time to Complete</i>	<i>Est. Project Duration</i>	<i>Total Est. Cost</i>	<i>Funding Required</i>

Project Delivery Framework

IDENTIFY <i>Identify & Define</i>	<i>Project Brief</i>	PLAN <i>Option Study</i>	<i>Site Assessment</i>	<i>Concept Design</i>	DEVELOP <i>Planning & Approvals</i>	<i>Design & Specification</i>	DELIVER <i>Construction Procurement</i>	<i>Construction Delivery</i>	<i>Funding Required</i>
							3mo.	\$128k 9mo.	\$98k



Hay Historic Water Tower Refurbishment

PROJECT AT A GLANCE

Preservation of the historic water tower in Hay Park.

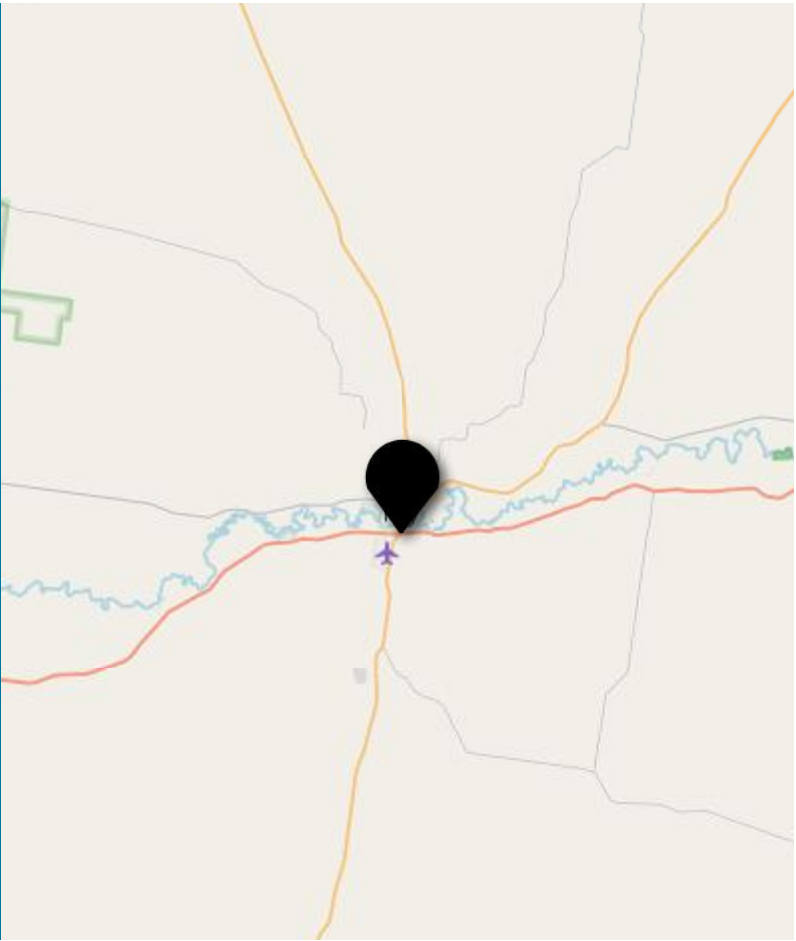
PROJECT BRIEF

The beautiful water tower in the centre of Hay Park was constructed in 1884 and was the first water supply for the town of Hay. Preservation works will include sandblasting of the structure...

Project Information

OVERVIEW

Tourism <i>Project Type</i>	Pipe <i>Visibility</i>	9 mo. <i>Est. Project Duration</i>	\$150k <i>Est. Project Cost</i>
Hay <i>Project Location</i>	Murray <i>State Electorate</i>	\$125k <i>Funding Required</i>	
Hay Shire Council <i>Local Government Area</i>	Farrer <i>Federal Electorate</i>	Riverina <i>Regional Development Area</i>	
Riverina and Murray Joint Organisation <i>Joint Organisations</i>			



<div>Purpose</div> <div>To preserve the historic water tower in Hay Park.</div>	<div>Rationale for Investment</div> <div>To preserve an important part of Hay's early development.</div>	<div>Benefits</div> <ul style="list-style-type: none"> Preservation of an important historical item Tourist attracting
<div>Regional Strategies</div> <ul style="list-style-type: none"> Council Resolution Delivery Program of the LGA 	<div>Premiers Priorities</div> <div>None</div>	<div>Strategies</div> <ul style="list-style-type: none"> Tourism Culture Recreation
<div>Job Creation</div> <div>Jobs Created for this Project = 2</div>		

<div>Project Funding - Grants</div> <div>None.</div>
--

Project Totals				
\$0 - 0 mo.	9 mo.	9 mo.	\$150k	\$125k
Shovel Ready	Total Time to Complete	Est. Project Duration	Total Est. Cost	Funding Required

Project Delivery Framework									
IDENTIFY Identify & Define	Project Brief	PLAN Option Study	Site Assessment	Concept Design	DEVELOP Planning & Approvals	Design & Specification	DELIVER Construction Procurement	Construction Delivery	Funding Required
							3mo.	\$150k 6mo.	\$125k



Hay Hell of a Mile Fitness Track

Project #UHJvamWjdDo0Nzg= · Sporting

PROJECT AT A GLANCE

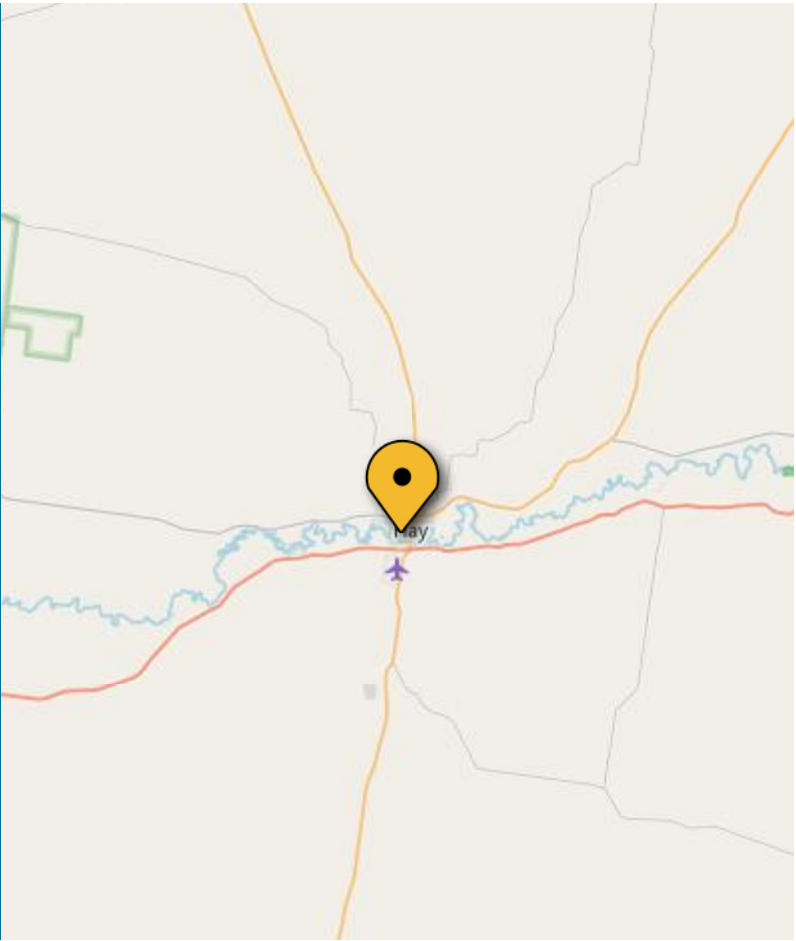
Military Style mile long fitness track, for crossfit events and general fitness.

PROJECT BRIEF

The Hay 'Hell of Mile' Fitness track will be a unique facility for the Riverina, where extreme events can be held. Track will be a military style fitness track surrounds the large Hay Park in the centre of Hay township.

Project Information

OVERVIEW			
Sporting <i>Project Type</i>	Pipe <i>Visibility</i>	12 mo. <i>Est. Project Duration</i>	\$380k <i>Est. Project Cost</i>
Hay <i>Project Location</i>	Murray <i>State Electorate</i>	\$367k <i>Funding Required</i>	
Hay Shire Council <i>Local Government Area</i>	Farrer <i>Federal Electorate</i>	Riverina <i>Regional Development Area</i>	
Riverina and Murray Joint Organisation <i>Joint Organisations</i>			



Purpose

To create a unique fitness track that will encourage special sporting events or training to be held in Hay.

Rationale for Investment

Increase in visitor numbers particularly those seeking free activities. Increase in physical activity.

Benefits

- Physical wellbeing
- Active Children
- Increase in tourism
- Training track for local sporting teams.

Regional Strategies

- Community Strategic Plan of the LGA
- Council Resolution
- Delivery Program of the LGA

Premiers Priorities

- Creating jobs
- Tackling childhood obesity

Strategies

- Tourism Culture Recreation

Job Creation

Jobs Created for this Project = 5

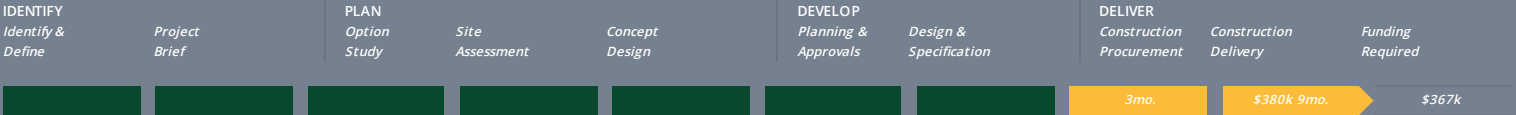
Project Funding - Grants

None.

Project Totals

\$0 - 0 mo.	12 mo.	12 mo.	\$380k	\$367k
<i>Shovel Ready</i>	<i>Total Time to Complete</i>	<i>Est. Project Duration</i>	<i>Total Est. Cost</i>	<i>Funding Required</i>

Project Delivery Framework





Hay Showgrounds Upgrade Phase 2

Project #UHJyamVjdDo0Nzk= - Recreation - 1

PROJECT AT A GLANCE

Upgrading of event and visitors facilities at the Hay Showgrounds.

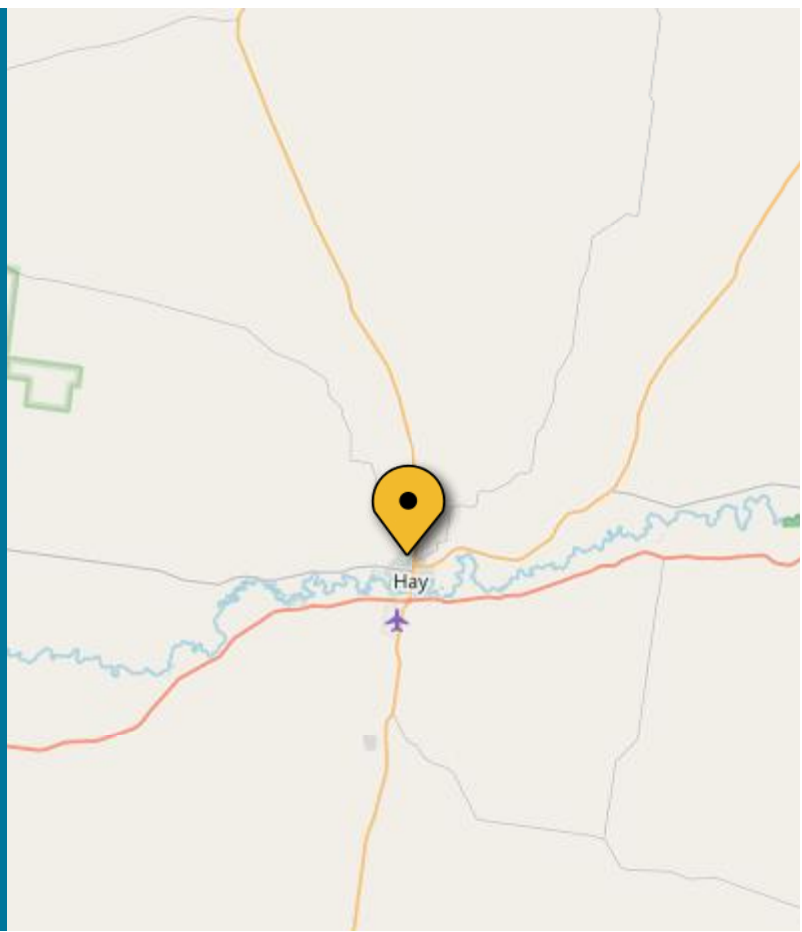
PROJECT BRIEF

Phase 2 of the Hay Showground upgrade will include repairs or demolition to ageing buildings such as stables, caretakers cottage, sheds. Repairs to the historic fountain will be undertaken as well as landscaping and fencing works. The project will improve the safety of the Showground area for patrons.

Project Information

OVERVIEW

Recreation <i>Project Type</i>	Pipe <i>Visibility</i>	15 mo. <i>Est. Project Duration</i>	\$143k <i>Est. Project Cost</i>
Hay <i>Project Location</i>	Murray <i>State Electorate</i>	\$143k <i>Funding Required</i>	
Hay Shire Council <i>Local Government Area</i>	Farrer <i>Federal Electorate</i>	Riverina <i>Regional Development Area</i>	
Riverina and Murray Joint Organisation <i>Joint Organisations</i>			



<div>Purpose</div> <div>To provide modern facilities and safer areas for patrons and visitors to the Hay Showground.</div>	<div>Rationale for Investment</div> <div>Provision of a space attractive for region and local events.</div>	<div>Benefits</div> <div><ul style="list-style-type: none">Economic BenefitsPreserving important heritageTourism benefits</div>
<div>Regional Strategies</div> <div><ul style="list-style-type: none">Council ResolutionDelivery Program of the LGA</div>	<div>Premiers Priorities</div> <div>None</div>	<div>Strategies</div> <div><ul style="list-style-type: none">Tourism Culture Recreation</div>
<div>Job Creation</div> <div>Jobs Created for this project = 6</div>		

Project Funding - Grants

None.

Project Totals

\$0 - 0 mo. <i>Shovel Ready</i>	15 mo. <i>Total Time to Complete</i>	15 mo. <i>Est. Project Duration</i>	\$143k <i>Total Est. Cost</i>	\$143k <i>Funding Required</i>
------------------------------------	---	--	----------------------------------	-----------------------------------

Project Delivery Framework

IDENTIFY <i>Identify & Define</i>	<i>Project Brief</i>	PLAN <i>Option Study</i>	<i>Site Assessment</i>	<i>Concept Design</i>	DEVELOP <i>Planning & Approvals</i>	<i>Design & Specification</i>	DELIVER <i>Construction Procurement</i>	<i>Construction Delivery</i>	<i>Funding Required</i>
							3mo.	\$143k 12mo.	\$143k



Hay Showgrounds Upgrade Phase 3

Project #UHJvamVjdDo0ODAs Recreation

PROJECT AT A GLANCE

Rejuvenation of campground facilities and caretakers cottage.

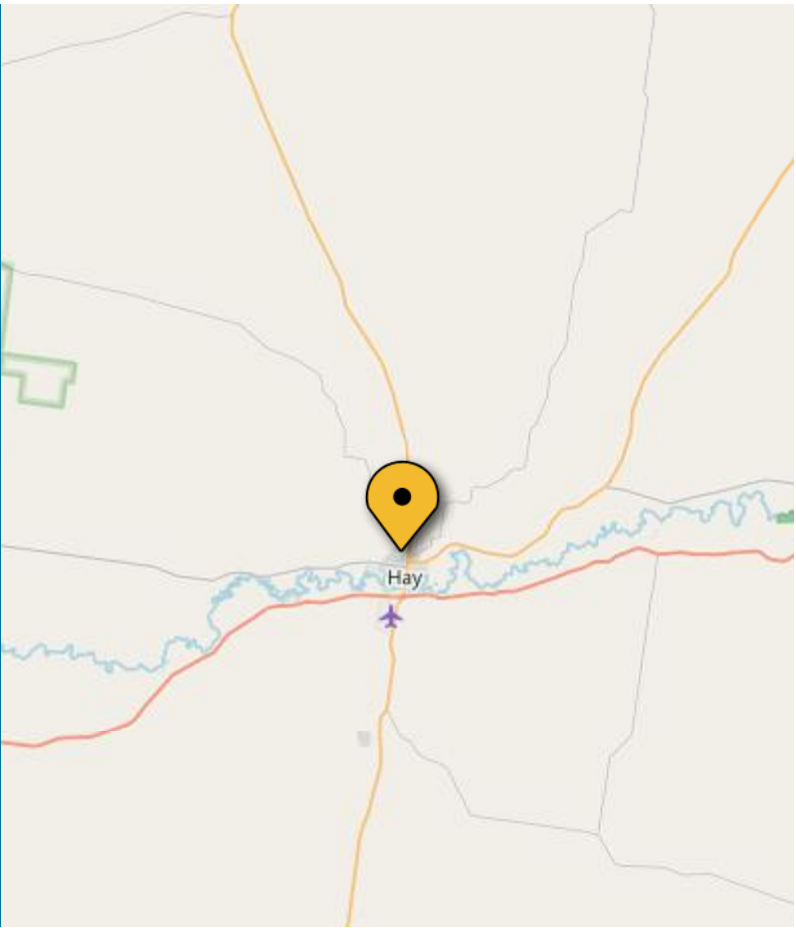
PROJECT BRIEF

This project will rejuvenate the camping area at the Hay Showground. It includes construction of new BBQ and picnic areas and beautification of the area. Construction of a small caretakers cottage to accommodate fulltime caretakers at the caravan park and Showground site.

Project Information

OVERVIEW

Recreation <i>Project Type</i>	Pipe <i>Visibility</i>	15 mo. <i>Est. Project Duration</i>	\$166k <i>Est. Project Cost</i>
Hay <i>Project Location</i>	Murray <i>State Electorate</i>	\$166k <i>Funding Required</i>	
Hay Shire Council <i>Local Government Area</i>	Farrer <i>Federal Electorate</i>	Riverina <i>Regional Development Area</i>	
Riverina and Murray Joint Organisation <i>Joint Organisations</i>			



Purpose

To create a facility that is attractive to campers and up to standard with legislation.

Rationale for Investment

To bring the camping areas up to required standards. Provide security of patrons and property by housing an onsite caretaker.

Benefits

- Property Security
- Tourism Benefits
- Economic Benefits

Regional Strategies

- Council Resolution
- Delivery Program of the LGA

Premiers Priorities

None

Strategies

- Tourism Culture Recreation

Job Creation

Jobs Created for this Project = 3
Ongoing Jobs Created = 2

Project Funding - Grants

None.

Project Totals

\$0 - 0 mo.	15 mo.	15 mo.	\$166k	\$166k
<i>Shovel Ready</i>	<i>Total Time to Complete</i>	<i>Est. Project Duration</i>	<i>Total Est. Cost</i>	<i>Funding Required</i>

Project Delivery Framework

IDENTIFY		PLAN			DEVELOP		DELIVER		
Identify & Define	Project Brief	Option Study	Site Assessment	Concept Design	Planning & Approvals	Design & Specification	Construction Procurement	Construction Delivery	Funding Required
							3mo.	\$166k 12mo.	\$166k



Pal Richards Park Upgrade

Project #UHjvamiVjdD600DE= - Recreation

PROJECT AT A GLANCE

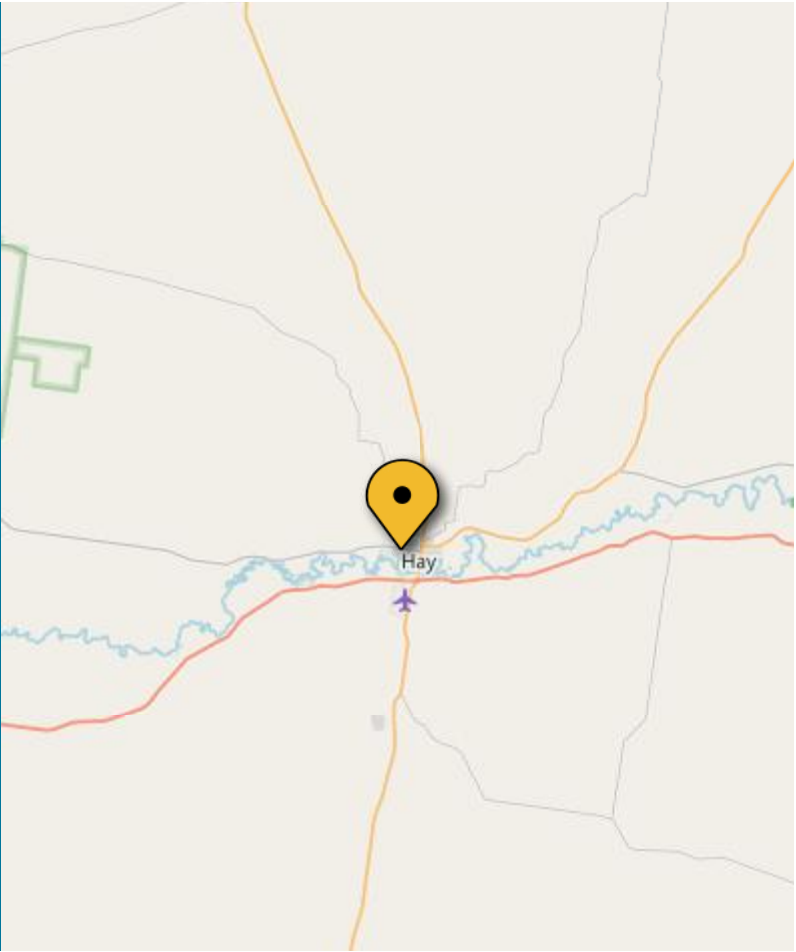
Upgrade of Pal Richards Park at Hay.

PROJECT BRIEF

Creating a precinct park for an area that is isolated, with no parks in the close vicinity.

Project Information

OVERVIEW			
Recreation <i>Project Type</i>	Pipe <i>Visibility</i>	12 mo. <i>Est. Project Duration</i>	\$135k <i>Est. Project Cost</i>
Hay <i>Project Location</i>	Murray <i>State Electorate</i>	\$120k <i>Funding Required</i>	
Hay Shire Council <i>Local Government Area</i>	Farrer <i>Federal Electorate</i>	Riverina <i>Regional Development Area</i>	
Riverina and Murray Joint Organisation <i>Joint Organisations</i>			



<div>Purpose</div> <div>Creating an up to date parkland for residents of West Hay.</div>	<div>Rationale for Investment</div> <div>Creating a social space for West Hay residents.</div>	<div>Benefits</div> <div> <ul style="list-style-type: none"> Active children A social space </div>
<div>Regional Strategies</div> <div> <ul style="list-style-type: none"> Delivery Program of the LGA Community Strategic Plan of the LGA </div>	<div>Premiers Priorities</div> <div> <ul style="list-style-type: none"> Breaking the cycle of disadvantage Tackling childhood obesity </div>	<div>Strategies</div> <div> <ul style="list-style-type: none"> Tourism Culture Recreation </div>
<div>Job Creation</div> <div>Jobs created for this project = 5</div>		

Project Funding - Grants

None.

Project Totals

\$0 - 0 mo.	12 mo.	12 mo.	\$135k	\$120k
<i>Shovel Ready</i>	<i>Total Time to Complete</i>	<i>Est. Project Duration</i>	<i>Total Est. Cost</i>	<i>Funding Required</i>

Project Delivery Framework

IDENTIFY		PLAN			DEVELOP		DELIVER		
<i>Identify & Define</i>	<i>Project Brief</i>	<i>Option Study</i>	<i>Site Assessment</i>	<i>Concept Design</i>	<i>Planning & Approvals</i>	<i>Design & Specification</i>	<i>Construction Procurement</i>	<i>Construction Delivery</i>	<i>Funding Required</i>
							3mo.	\$135k 9mo.	\$120k



Murray and Macauley Streets Laneway Reconstruction

Project #UHJvamVjdDo0OTY= · Road

PROJECT AT A GLANCE

Laneway between Murray and Macauley St Reconstruction and seal

PROJECT BRIEF

The reconstruction and seal of laneways between Murray and Macauley Streets will provide all weather access to residences and businesses in the location.

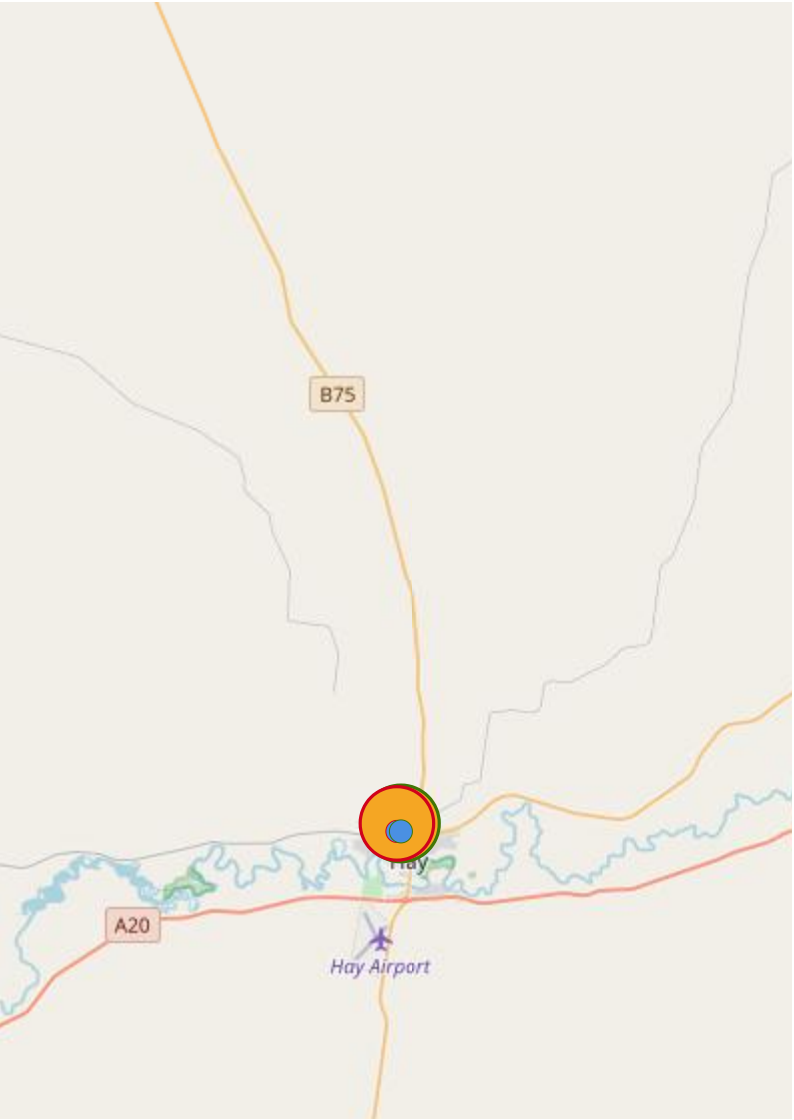
Project Information

OVERVIEW

Road	Pipe	12 mo.	\$880k
Project Type	Visibility	Est. Project Duration	Est. Project Cost
Hay		Murray	\$800k
Project Location		State Electorate	Funding Required
Hay Shire Council		Farrer	Riverina
Local Government Area		Federal Electorate	Regional Development Area
Riverina and Murray Joint Organisation			
Joint Organisations			

CORRIDOR

Local road	0.16 km		
Classification	Corridor Length		
Laneway	0.16 km	TBD	TBD
	Segment Length	Cost per km	Total Segment Cost



Purpose

To provide all weather access to businesses and residences located in this area.

Rationale for Investment

Less ongoing maintenance cost to Council as well as improved access to Council services located in the area. Better access to businesses.

Benefits

All weather access

Improvement for businesses in the area

Regional Strategies

Delivery Program of the LGA

Community Strategic Plan of the LGA

Premiers Priorities

None

Strategies

None

Custom Heading

Project Funding - Grants

HV SAFETY AND PRODUCTIVITY PROGRAM

No

BLACK SPOT PROGRAM

No

FIXING COUNTRY RAIL

No

ROADS TO RECOVERY PROGRAM

No

BRIDGES RENEWAL PROGRAM

No

FIXING COUNTRY ROADS

No

Project Totals

\$0 - 0 mo.

Shovel Ready

12 mo.

Total Time to Complete

12 mo.

Est. Project Duration

\$880k

Total Est. Cost

\$800k

Funding Required

Project Delivery Framework

IDENTIFY

Identify & Define

Project Brief

PLAN

Option Study

Site Assessment

Concept Design

DEVELOP

Planning & Approvals

Design & Specification

DELIVER

Construction Procurement

Construction Delivery

Funding Required

3mo.

\$880k 9mo.

\$800k

KEY

Completed

Under Preparation

Funding Required

Declined Funding

PIPE

INFRASTRUCTURE COLLABORATIVE



Hay Water Treatment Plant Upgrade

Project #UHJvamVjdDo0OTc= • Water

PROJECT AT A GLANCE

Upgrade to Hays Water Treatment Plant to modernise water quality compliance and add a secondary water source for town water supply

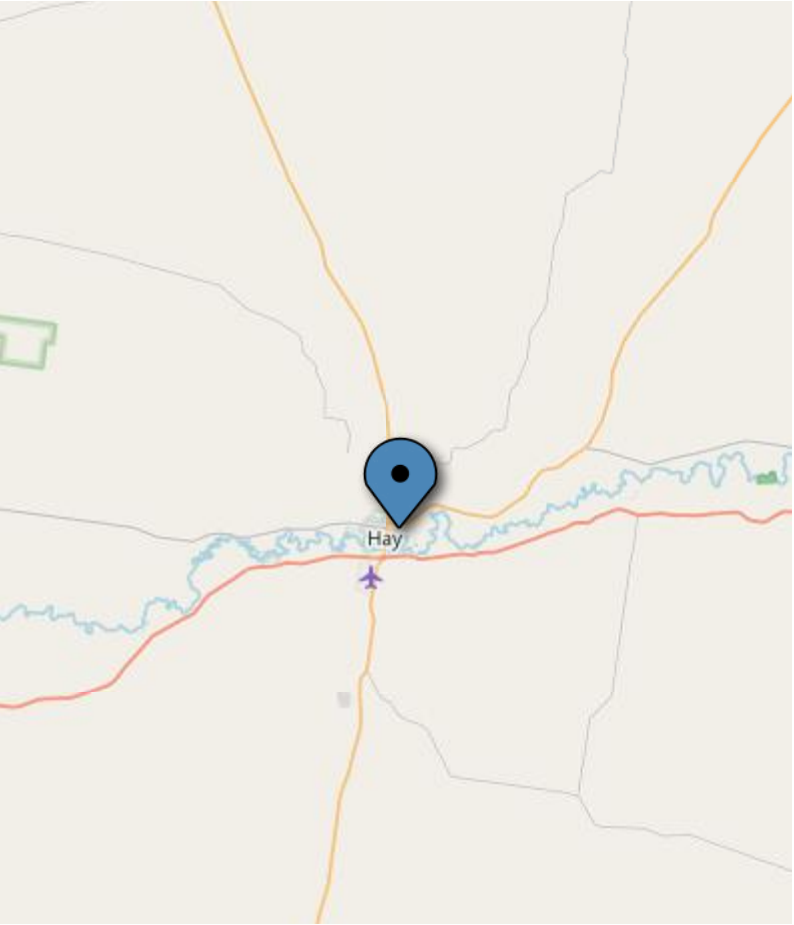
PROJECT BRIEF

The project will ensure the Hay townships drinking water is of high quality and compliant with health regulations during all times of the year, including times of high algal blooms in the main source of the towns water the Murrumbidgee River.

Project Information

OVERVIEW

Water <i>Project Type</i>	Pipe <i>Visibility</i>	33 mo. <i>Est. Project Duration</i>	\$4m <i>Est. Project Cost</i>
Hay <i>Project Location</i>	Murray <i>State Electorate</i>	\$4m <i>Funding Required</i>	
Hay Shire Council <i>Local Government Area</i>	Farrer <i>Federal Electorate</i>	Riverina <i>Regional Development Area</i>	
Riverina and Murray Joint Organisation <i>Joint Organisations</i>			



Purpose

To provide high quality drinking water to the town of Hay.

Rationale for Investment

Compliant with health regulations. Access to a satisfactory and reliant water supply to feed into the water treatment plant.

Benefits

- Health benefits
- Environmental benefits
- Compliance

Regional Strategies

- Integrated Watercycle Management Plan (IWCMI)
- Strategic Business Plan of the LGA
- Council Resolution
- Delivery Program of the LGA

Premiers Priorities

- Delivering infrastructure

Strategies

- [Tourism Culture Recreation](#)

Custom Heading

Project Funding - Grants

None.

Project Totals

\$0 - 0 mo.
Shovel Ready

33 mo.
Total Time to Complete

33 mo.
Est. Project Duration

\$4m
Total Est. Cost

\$4m
Funding Required

Project Delivery Framework

IDENTIFY <i>Identify & Define</i>		PLAN <i>Option Study</i>		DEVELOP <i>Planning & Approvals</i>		DELIVER <i>Construction Procurement</i>		Funding <i>Required</i>	
<i>Project Brief</i>		<i>Site Assessment</i>		<i>Concept Design</i>		<i>Design & Specification</i>		<i>Construction Delivery</i>	
			3mo.	6mo.	6mo.	3mo.	3mo.	\$4m 12mo.	\$4m



Hay Aerodrome Upgrade

Project #UHJyamVjdDo001g= · Economic Development

PROJECT AT A GLANCE

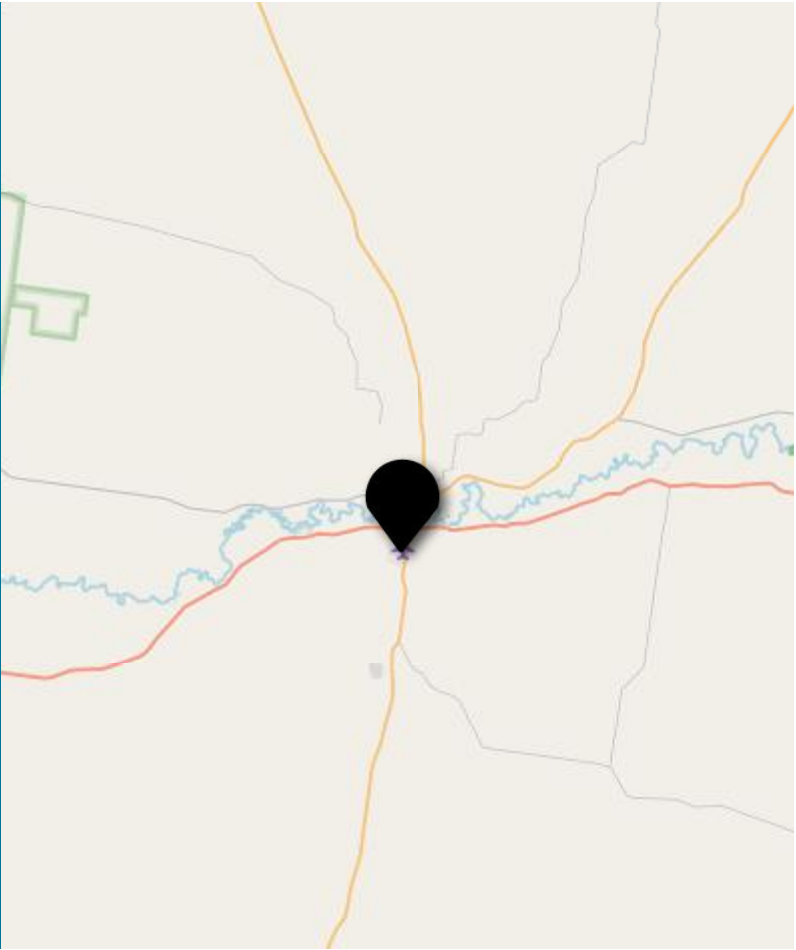
Upgrade to Taxiways & Aprons and Expansion of Commercial Area

PROJECT BRIEF

Upgrade to all facilities to accommodate more agricultural freight and aviation. This will include new runways and taxi areas, and designated agricultural freight facility.

Project Information

OVERVIEW			
Economic Development <i>Project Type</i>	Pipe <i>Visibility</i>	15 mo. <i>Est. Project Duration</i>	\$2m <i>Est. Project Cost</i>
Hay <i>Project Location</i>	Murray <i>State Electorate</i>	\$2m <i>Funding Required</i>	
Hay Shire Council <i>Local Government Area</i>	Farrer <i>Federal Electorate</i>	Riverina <i>Regional Development Area</i>	
Riverina and Murray Joint Organisation <i>Joint Organisations</i>			



<div>Purpose</div> <div>Cater for more freight and agricultural air movements.</div>	<div>Rationale for Investment</div> <div>To create additional lease areas for agriculture. Provide facilities for freight.</div>	<div>Benefits</div> <div> <ul style="list-style-type: none"> Economic Benefits Better access for health care flights </div>
<div>Regional Strategies</div> <div> <ul style="list-style-type: none"> 2056 Transport Strategy Strategic Business Plan of the LGA Community Strategic Plan of the LGA Delivery Program of the LGA </div>	<div>Premiers Priorities</div> <div> <ul style="list-style-type: none"> Delivering infrastructure </div>	<div>Strategies</div> <div> <ul style="list-style-type: none"> NSW Freight and Ports Plan 2019 </div>
<div>Custom Heading</div>		

Project Funding - Grants

None.

Project Totals

\$0 - 0 mo.	15 mo.	15 mo.	\$2m	\$2m
<i>Shovel Ready</i>	<i>Total Time to Complete</i>	<i>Est. Project Duration</i>	<i>Total Est. Cost</i>	<i>Funding Required</i>

Project Delivery Framework

IDENTIFY		PLAN			DEVELOP		DELIVER		
Identify & Define	Project Brief	Option Study	Site Assessment	Concept Design	Planning & Approvals	Design & Specification	Construction Procurement	Construction Delivery	Funding Required
							3mo.	\$2m 12mo.	\$2m



MR319 Maude Rd Upgrade

Project #UHJvamVjdDo0OTk= · Road

PROJECT AT A GLANCE

Replacement of narrow and under capacity bridges and culverts, including bridge over Nimmie Creek to alleviate Heavy Vehicle Constraints.

PROJECT BRIEF

Replacement of 10 narrow and under capacity bridges and culverts, including bridge replacement over Nimmie Creek to increase capacity for heavy vehicle traffic.

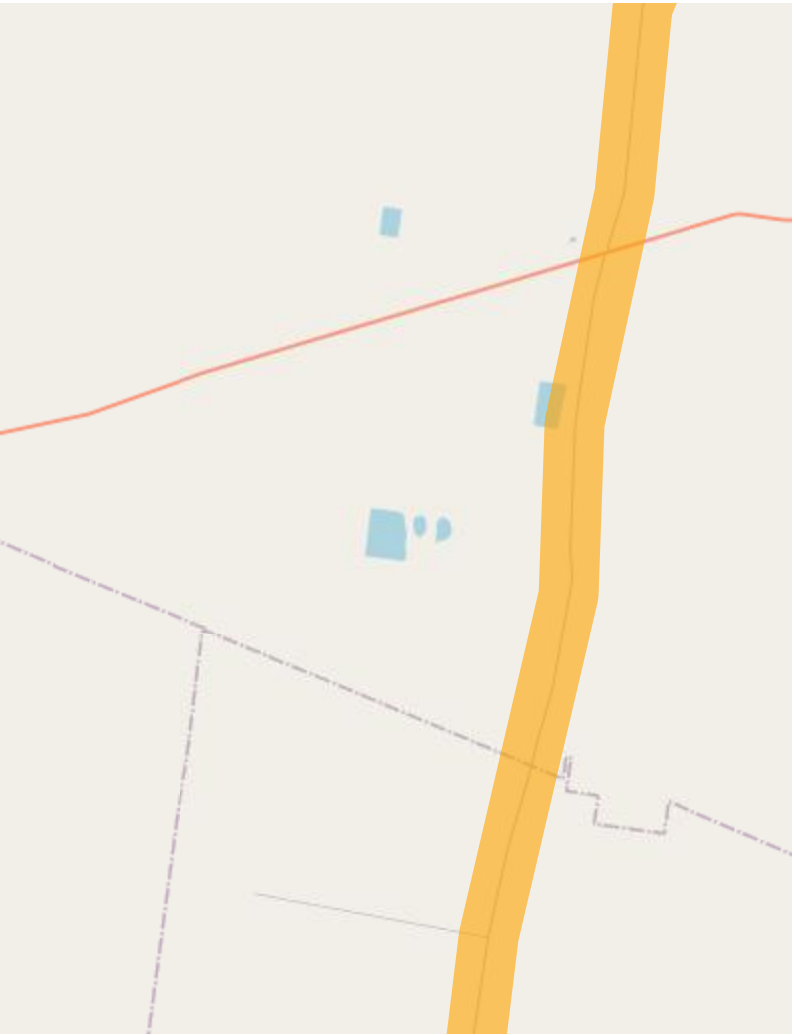
Project Information

OVERVIEW

Road	Pipe	15 mo.	\$4m
Project Type	Visibility	Est. Project Duration	Est. Project Cost
Maude - Moulamein		Murray	\$2m
Project Location		State Electorate	Funding Required
Hay Shire Council		Farrer	Riverina
Local Government Area		Federal Electorate	Regional Development Area
Riverina and Murray Joint Organisation			
Joint Organisations			

CORRIDOR

Regional road	68.52 km
Classification	Corridor Length



Purpose <p>To increase the capacity for heavy vehicle traffic including agricultural freight.</p>	Rationale for Investment <p>Remove 11 narrow constraints to heavy vehicle movements on a direct freight route to the Sturt Highway.</p>	Benefits <ul style="list-style-type: none"> ● Increase in freight volumes ● Safer Road Network ● Shorter travel distances for freight ● Easier access to State Road network
Regional Strategies <ul style="list-style-type: none"> ● Delivery Program of the LGA ● Regional Economic Development Strategies – Western Riverina 	Premiers Priorities <ul style="list-style-type: none"> ● Delivering infrastructure ● Creating jobs 	Strategies <ul style="list-style-type: none"> ● RAMROC Regional Freight Transport Plan

Maude Road Upgrade for better heavy vehicle access

Project Funding - Grants

HV SAFETY AND PRODUCTIVITY PROGRAM	FIXING COUNTRY ROADS	BLACK SPOT PROGRAM	FIXING COUNTRY RAIL	ROADS TO RECOVERY PROGRAM
No	No	No	No	No
BRIDGES RENEWAL PROGRAM				
No				

Project Totals

\$0 - 0 mo.	15 mo.	15 mo.	\$4m	\$2m
<i>Shovel Ready</i>	<i>Total Time to Complete</i>	<i>Est. Project Duration</i>	<i>Total Est. Cost</i>	<i>Funding Required</i>

Project Delivery Framework

IDENTIFY <i>Identify & Define</i>	<i>Project Brief</i>	PLAN <i>Option Study</i>	<i>Site Assessment</i>	<i>Concept Design</i>	DEVELOP <i>Planning & Approvals</i>	<i>Design & Specification</i>	DELIVER <i>Construction Procurement</i>	<i>Construction Delivery</i>	<i>Funding Required</i>
							3mo.	\$4m 12mo.	\$2m



Sturt Highway at Moama Street Upgrade

Project #UHJvamVjdDo1MDA= Road

PROJECT AT A GLANCE

Provision of a truck parking and interchange area on the Sturt Highway at Hay.

PROJECT BRIEF

Construction of a designated truck parking and interchange area close to service stations and amenity areas which will alleviate parking within town streets or dangerous parking along the Highway.

Project Information

OVERVIEW

Road - Freight (All)Pipe <i>Project Type</i>	15 mo. <i>Est. Project Duration</i>	\$2m <i>Est. Project Cost</i>
Hay <i>Project Location</i>	Murray <i>State Electorate</i>	\$2m <i>Funding Required</i>
Hay Shire Council <i>Local Government Area</i>	Farrer <i>Federal Electorate</i>	Riverina <i>Regional Development Area</i>
Riverina and Murray Joint Organisation <i>Joint Organisations</i>		

CORRIDOR

Regional road <i>Classification</i>	0.09 km <i>Corridor Length</i>
--	-----------------------------------



Purpose To provide a designated truck parking and interchange area for heavy vehicles that traverse the Sturt Highway regularly.	Rationale for Investment To discourage heavy vehicles from parking in residential areas. Improved road safety for road users.	Benefits <ul style="list-style-type: none"> Improved road safety Protects local road infrastructure
Regional Strategies <ul style="list-style-type: none"> Delivery Program of the LGA 	Premiers Priorities <ul style="list-style-type: none"> Delivering infrastructure 	Strategies <ul style="list-style-type: none"> NSW Road Safety Plan 2021
Custom Heading		

Project Funding - Grants

HV SAFETY AND PRODUCTIVITY PROGRAM	FIXING COUNTRY ROADS	BLACK SPOT PROGRAM	FIXING COUNTRY RAIL	ROADS TO RECOVERY PROGRAM
No	No	No	No	No
BRIDGES RENEWAL PROGRAM				
No				

Project Totals

\$0 - 0 mo.	15 mo.	15 mo.	\$2m	\$2m
<i>Shovel Ready</i>	<i>Total Time to Complete</i>	<i>Est. Project Duration</i>	<i>Total Est. Cost</i>	<i>Funding Required</i>

Project Delivery Framework

IDENTIFY <i>Identify & Define</i>	<i>Project Brief</i>	PLAN <i>Option Study</i>			DEVELOP <i>Planning & Approvals</i>		DELIVER <i>Construction Procurement</i>		
		<i>Site Assessment</i>	<i>Concept Design</i>		<i>Design & Specification</i>		<i>Construction Delivery</i>	<i>Funding Required</i>	
							\$20k 6mo.	\$2m 9mo.	\$2m



Murrumbidgee River Road Upgrade



PROJECT AT A GLANCE

Upgrade of 28km of the important agricultural transport route known as Murrumbidgee River Road.

Project Information

OVERVIEW

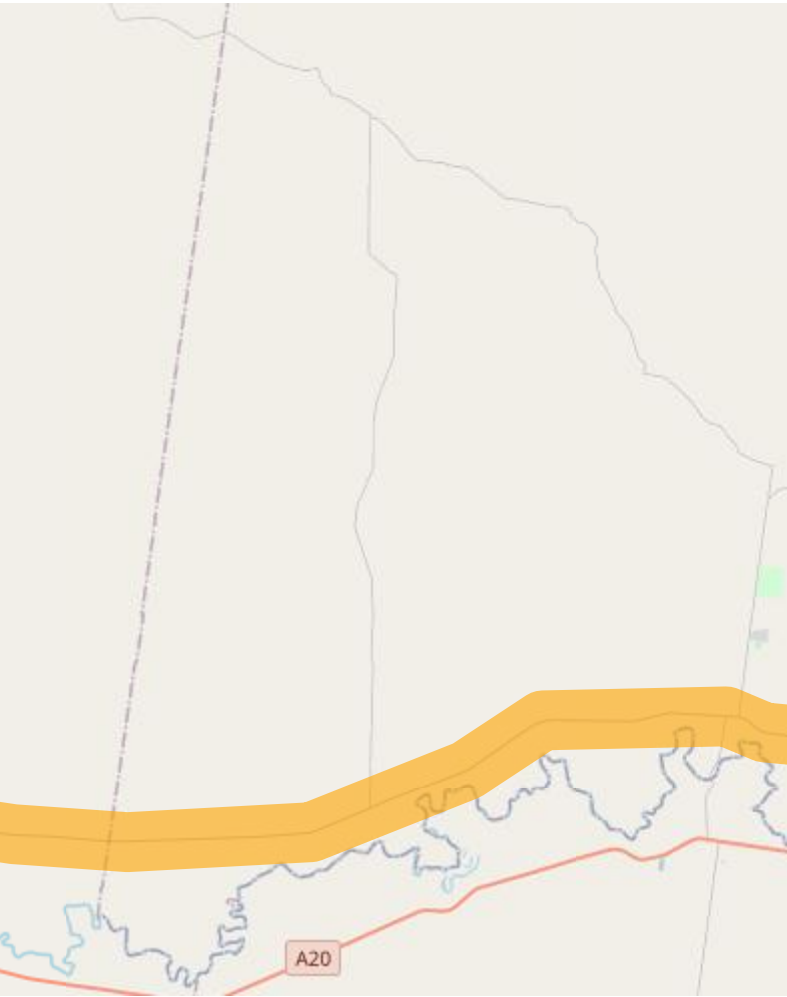
Road - Freight (All)Pipe	12 mo.	\$5m
Project Type	Visibility	Est. Project Duration Est. Project Cost
Carrathool - Hay	Murray	\$5m
Project Location	State Electorate	Funding Required
Hay Shire Council	Farrer	Riverina
Local Government Area	Federal Electorate	Regional Development Area
Riverina and Murray Joint Organisation		
Joint Organisations		

CORRIDOR

Regional road	58.07 km
Classification	Corridor Length

PROJECT BRIEF

Murrumbidgee River Road is a local road that runs from Midwestern Highway in Hay LGA, through Carrathool Shire to Griffith City Council linking up with the Kidman Way. The road is major route used by emergency vehicles and has seen a significant increase in heavy vehicles due to two new Cotton Gins now operating in the area. There are constraints on vehicle movements due to the inadequate pavement strength and width. The construction of the new bridge over the Murrumbidgee River at Carrathool has made Murrumbidgee River Road a Sturt Highway by-pass in the event of a closure of the highway.



<div>Purpose</div> <div>To provide a safer and wider road surface suitable for emergency service vehicles, general road users, and heavy vehicles.</div>	<div>Rationale for Investment</div> <div>To improve safety for users of the road.</div>	<div>Benefits</div> <ul style="list-style-type: none"> Safety Benefits Improved surface for Agricultural Freight Improved surface for emergency vehicles
<div>Regional Strategies</div> <ul style="list-style-type: none"> Delivery Program of the LGA 2056 Transport Strategy 	<div>Premiers Priorities</div> <ul style="list-style-type: none"> Delivering infrastructure 	<div>Strategies</div> <ul style="list-style-type: none"> NSW Freight and Ports Plan 2019 RAMROC Regional Freight Transport Plan NSW Road Safety Plan 2021
<div>Custom Heading</div>		

Project Funding - Grants

HV SAFETY AND PRODUCTIVITY PROGRAM	FIXING COUNTRY ROADS	BLACK SPOT PROGRAM	FIXING COUNTRY RAIL	ROADS TO RECOVERY PROGRAM
No	No	No	No	No
BRIDGES RENEWAL PROGRAM				
No				

Project Totals

\$0 - 0 mo.	12 mo.	12 mo.	\$5m	\$5m
<i>Shovel Ready</i>	<i>Total Time to Complete</i>	<i>Est. Project Duration</i>	<i>Total Est. Cost</i>	<i>Funding Required</i>

Project Delivery Framework

IDENTIFY <i>Identify & Define</i>	<i>Project Brief</i>	PLAN <i>Option Study</i>	<i>Site Assessment</i>	<i>Concept Design</i>	DEVELOP <i>Planning & Approvals</i>	<i>Design & Specification</i>	DELIVER <i>Construction Procurement</i>	<i>Construction Delivery</i>	<i>Funding Required</i>
							\$10k 3mo.	\$5m 9mo.	\$5m



Booligal/Gunbar Road Reconstruction

Project #UH/vamVjdDo1MTE= · Road

PROJECT AT A GLANCE

Booligal/Gunbar Road, MR501 (Lachlan Valley Way) to CH 900m First grid and just past tip entrance. Reconstruct and seal road

PROJECT BRIEF

Reconstruct and seal part of the Booligal to Gunbar Road to make the road an all weather access for residents in the area and agricultural freight companies as well shorting the distance travelled for freight to reach its destination.

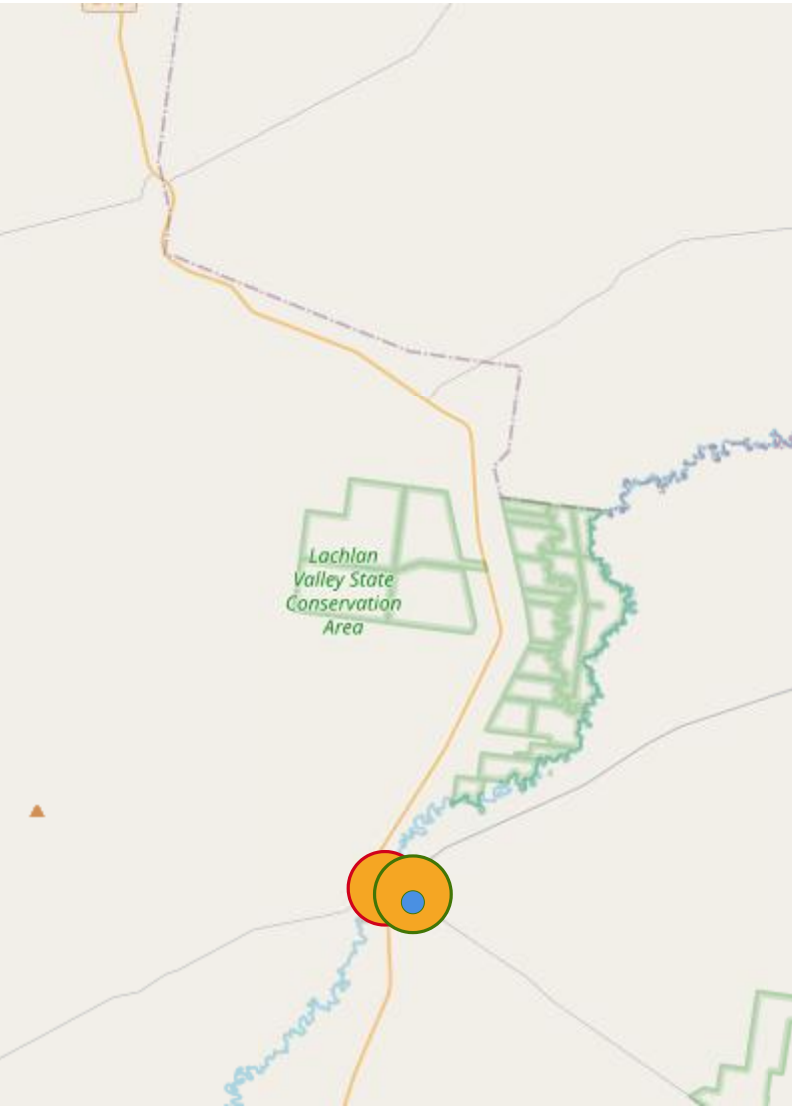
Project Information

OVERVIEW

Road - Freight (All)Pipe	12 mo.	\$153k
Project Type	Visibility	Est. Project Duration Est. Project Cost
Booligal - Gunbar	Murray	\$153k
Project Location	State Electorate	Funding Required
Hay Shire Council	Farrer	Riverina
Local Government Area	Federal Electorate	Regional Development Area
Riverina and Murray Joint Organisation		
Joint Organisations		

CORRIDOR

Regional road	1.04 km		
Classification	Corridor Length		
Booligal/Gunbar Rd	1.05 km	TBD	TBD
	Segment Length	Cost per km	Total Segment Cost



<div>Purpose</div> <div>To provide an all weather road between Booligal and Gunbar.</div>	<div>Rationale for Investment</div> <div>Shorter distance that agricultural freight will have to travel. All weather access.</div>	<div>Benefits</div> <div> <ul style="list-style-type: none"> Agriculture freight is more time efficient Economic benefits </div>
<div>Regional Strategies</div> <div> <ul style="list-style-type: none"> Delivery Program of the LGA Community Strategic Plan of the LGA </div>	<div>Premiers Priorities</div> <div> <ul style="list-style-type: none"> Delivering infrastructure A strong economy </div>	<div>Strategies</div> <div> <ul style="list-style-type: none"> NSW Freight and Ports Plan 2019 </div>
<div>Custom Heading</div>		

Project Funding - Grants

HV SAFETY AND PRODUCTIVITY PROGRAM	FIXING COUNTRY ROADS	BLACK SPOT PROGRAM	FIXING COUNTRY RAIL	ROADS TO RECOVERY PROGRAM
No	No	No	No	No
BRIDGES RENEWAL PROGRAM				
No				

Project Totals

\$0 - 0 mo.	12 mo.	12 mo.	\$153k	\$153k
Shovel Ready	Total Time to Complete	Est. Project Duration	Total Est. Cost	Funding Required

Project Delivery Framework

IDENTIFY Identify & Define	Project Brief	PLAN Option Study	Site Assessment	Concept Design	DEVELOP Planning & Approvals	Design & Specification	DELIVER Construction Procurement	Construction Delivery	Funding Required
							3mo.	\$153k 9mo.	\$153k



Replacement of John Houston Memorial Swimming Pool

Project #UHJvamVjdDo2MzQ= · Recreation Complex

PROJECT AT A GLANCE

Replacement of the ageing Johh Houston Memorial Swimming Pool Complex at Hay.

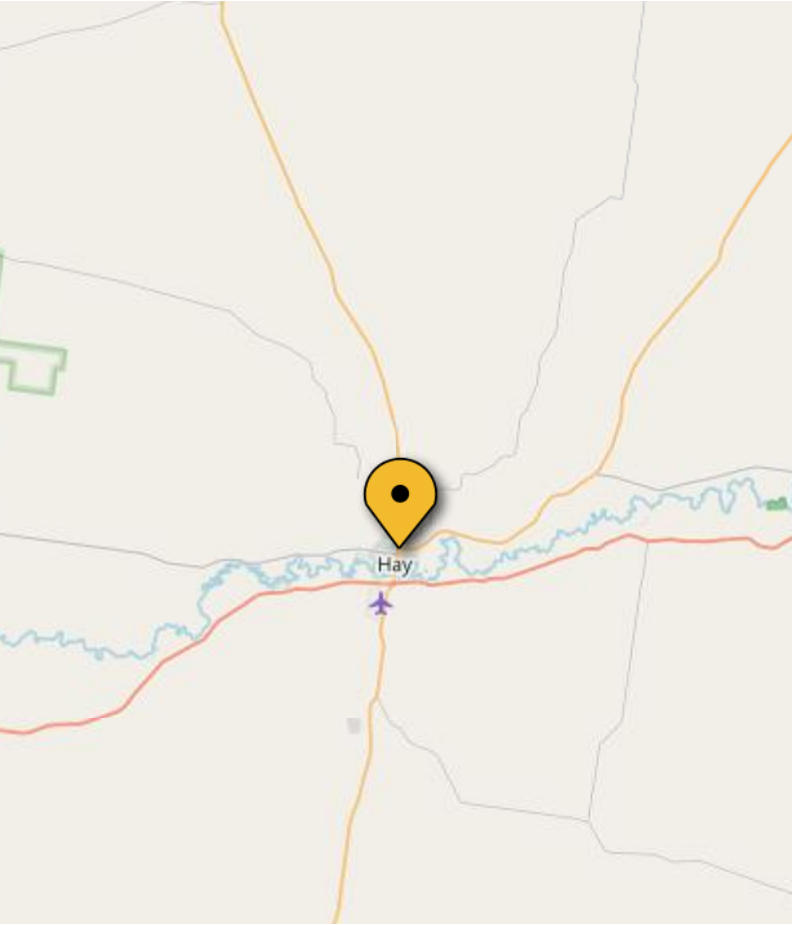
PROJECT BRIEF

The new pool complex project is the last stage in Council's pool upgrade project and will include new pools, modern chlorination and reticulation systems, new sun safe change rooms, and a new office to enable better visibility across the complex.

Project Information

OVERVIEW

Recreation <i>Project Type</i>	Pipe <i>Visibility</i>	60 mo. <i>Est. Project Duration</i>	\$6m <i>Est. Project Cost</i>
Hay <i>Project Location</i>	Murray <i>State Electorate</i>	\$6m <i>Funding Required</i>	
Hay Shire Council <i>Local Government Area</i>	Farrer <i>Federal Electorate</i>	Riverina <i>Regional Development Area</i>	
Riverina and Murray Joint Organisation <i>Joint Organisations</i>			



Purpose

To provide a safe, passive and active recreational environment that is available to all members of the community.

Rationale for Investment

To meet health standards and provide an area that is easier to supervise for lifeguards.

Benefits

- Safety benefits for patrons
- Social benefits for the local population
- Increase in tourism

Regional Strategies

- Delivery Program of the LGA
- Community Strategic Plan of the LGA

Premiers Priorities

- Breaking the cycle of disadvantage
- Tackling childhood obesity
- Delivering infrastructure
- Protecting our kids

Strategies

- [Tourism Culture Recreation](#)

Custom Heading

Project Funding - Grants

STRONGER COUNTRY COMMUNITIES FUND
No

STRONGER COUNCILS FUND
No

BUILDING BETTER REGIONS FUND
No

NSW BOATING NOW
No

Project Totals

\$0 - 0 mo.
Shovel Ready

26 mo.
Total Time to Complete

60 mo.
Est. Project Duration

\$6m
Total Est. Cost

\$6m
Funding Required

Project Delivery Framework

IDENTIFY <i>Identify & Define</i>		PLAN <i>Option Study</i>		DEVELOP <i>Planning & Approvals</i>		DELIVER <i>Construction Procurement</i>		Funding Required	
<i>Project Brief</i>		<i>Site Assessment</i>		<i>Concept Design</i>		<i>Design & Specification</i>		<i>Construction Delivery</i>	
		\$20k 3mo.		\$15k 2mo.		\$45k 4mo.		\$6m 6mo.	
				\$10k 3mo.		\$10k 3mo.		\$6m	



Hay Recycled Water Scheme



PROJECT AT A GLANCE

Implementation of a recycled water scheme for recreational areas in Hay.

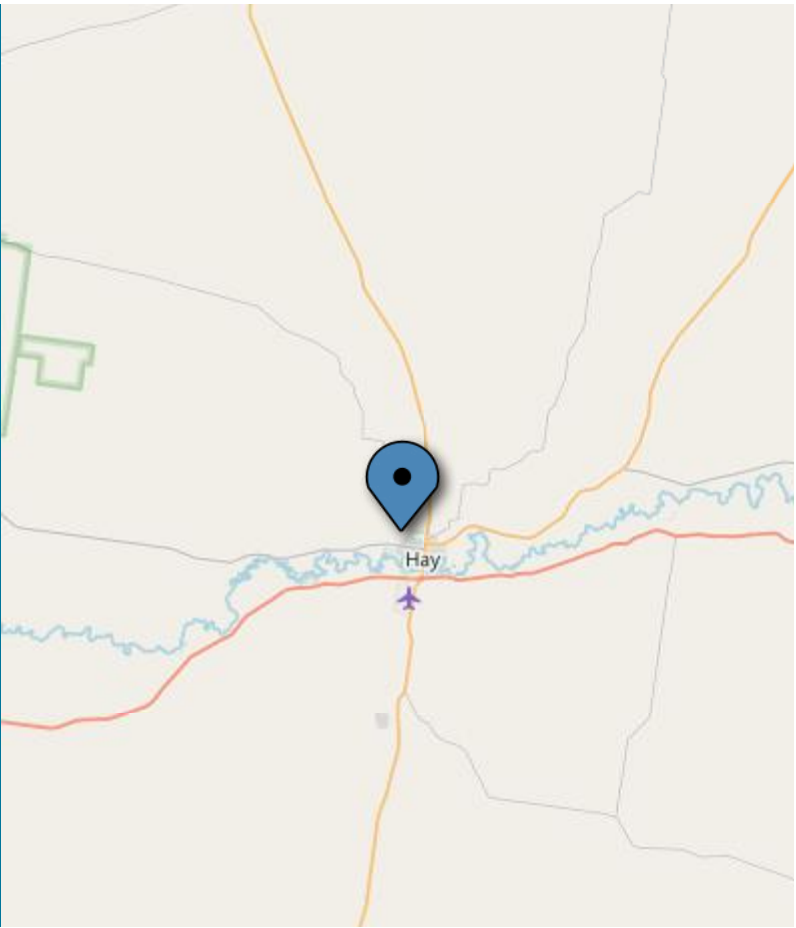
PROJECT BRIEF

The project will require a Section 60 approval. To implement the scheme a recycling system will be constructed at the new Hay Sewerage Treatment Plan and extensive pipe network installed. The recycled water will be used in passive and recreational areas in the town of Hay as a water saving initiative and to mitigate the effects of drought.

Project Information

OVERVIEW

Water <i>Project Type</i>	Pipe <i>Visibility</i>	41 mo. <i>Est. Project Duration</i>	\$2m <i>Est. Project Cost</i>
Hay <i>Project Location</i>	Murray <i>State Electorate</i>	\$2m <i>Funding Required</i>	
Hay Shire Council <i>Local Government Area</i>	Farrer <i>Federal Electorate</i>	Riverina <i>Regional Development Area</i>	
Riverina and Murray Joint Organisation <i>Joint Organisations</i>			



<div>Purpose</div> <div>To provide a recycled water scheme for the recreational areas of the township of Hay.</div>	<div>Rationale for Investment</div> <div>To save water on water usage particularly in times of drought.</div>	<div>Benefits</div> <div> <ul style="list-style-type: none"> Environmental Benefits Economic Benefits </div>
<div>Regional Strategies</div> <div> <ul style="list-style-type: none"> Integrated Watercycle Management Plan (IWCN) </div>	<div>Premiers Priorities</div> <div> <ul style="list-style-type: none"> Keeping our environment clean Delivering infrastructure Creating jobs </div>	<div>Strategies</div> <div> <ul style="list-style-type: none"> Tourism Culture Recreation </div>

Custom Heading

Project Funding - Grants

STRONGER COUNTRY COMMUNITIES FUND	STRONGER COUNCILS FUND	BUILDING BETTER REGIONS FUND	SAFE & SECURE WATER	RESOURCES FOR REGIONS
No	No	No	No	No
HOUSING ACCELERATION FUND	NSW BOATING NOW			
No	No			

Project Totals

\$0 - 0 mo.	43 mo.	41 mo.	\$2m	\$2m
Shovel Ready	Total Time to Complete	Est. Project Duration	Total Est. Cost	Funding Required

Project Delivery Framework

IDENTIFY		PLAN			DEVELOP		DELIVER		
Identify & Define	Project Brief	Option Study	Site Assessment	Concept Design	Planning & Approvals	Design & Specification	Construction Procurement	Construction Delivery	Funding Required
\$10k 2mo.	\$20k 2mo.	\$20k 3mo.	\$40k 6mo.	\$25k 3mo.	\$50k 12mo.	\$60k 3mo.	\$20k 2mo.	\$2m 8mo.	\$2m



Recycling Processing at Hay Waste Transfer Station

Project #0HJvamVjdDo2NDY= - Other

PROJECT AT A GLANCE

Implementation of recycling processing at the Hay Waste Transfer Station

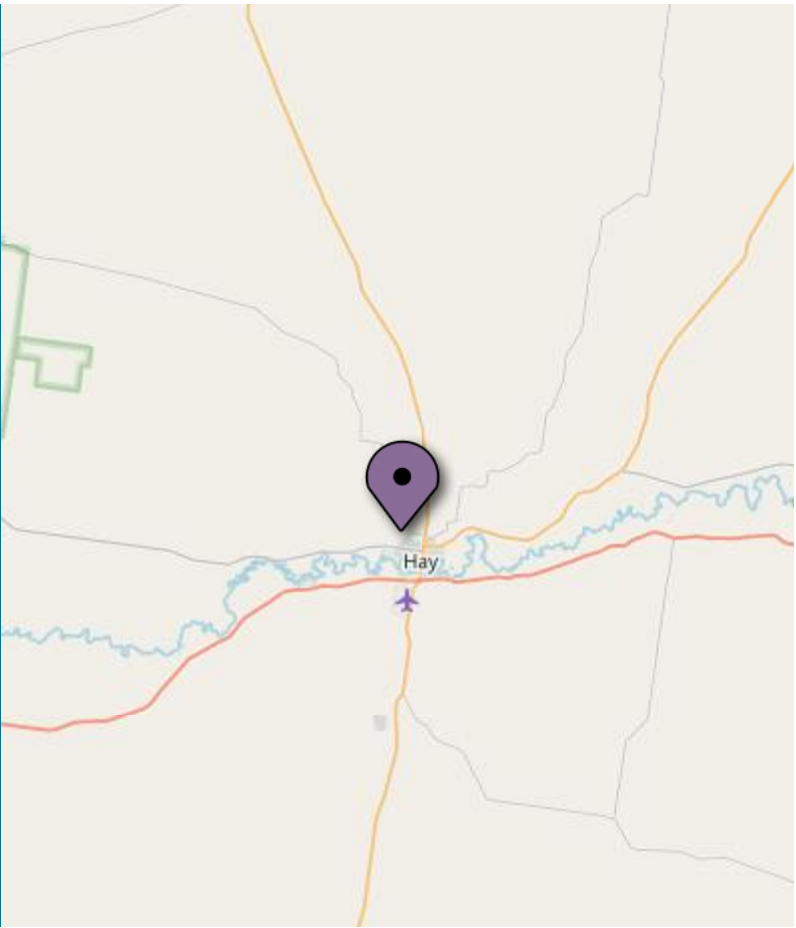
PROJECT BRIEF

Upgrade of the Hay Waste Transfer Station to enable the recycling or processing of plastics, soft plastics glass, building materials, timber, and compost. It is envisaged Council will be able to assist the neighbouring Councils with their recyclables at the Station.

Project Information

OVERVIEW

Other <i>Project Type</i>	Pipe <i>Visibility</i>	25 mo. <i>Est. Project Duration</i>	\$2m <i>Est. Project Cost</i>
Hay <i>Project Location</i>	Murray <i>State Electorate</i>	\$2m <i>Funding Required</i>	
Hay Shire Council <i>Local Government Area</i>	Farrer <i>Federal Electorate</i>	Riverina <i>Regional Development Area</i>	
Riverina and Murray Joint Organisation <i>Joint Organisations</i>			



Purpose To increase the towns capacity to recycle.	Rationale for Investment Less landfill. Prolong the life of the waste disposal facility.	Benefits <ul style="list-style-type: none"> Environmental benefits Economic benefits
Regional Strategies <ul style="list-style-type: none"> Delivery Program of the LGA Strategic Business Plan of the LGA Council Resolution 	Premiers Priorities <ul style="list-style-type: none"> Keeping our environment clean 	Strategies <ul style="list-style-type: none"> Waste Strategy

Custom Heading

Project Funding - Grants

STRONGER COUNTRY COMMUNITIES FUND	STRONGER COUNCILS FUND	GROWING LOCAL ECONOMIES	CULTURAL CREATIVE COMMUNITIES	BUILDING BETTER REGIONS FUND
No	No	No	No	No
CONNECTING COUNTRY COMMUNITIES	CREATE NSW'S ARTS AND CULTURAL FUNDING PROGRAM	REGIONAL GROWTH - ENVIRONMENT AND TOURISM FUND	RESOURCES FOR REGIONS	HOUSING ACCELERATION FUND
No	No	No	No	No
REGIONAL TOURISM INFRASTRUCTURE FUND	NSW BOATING NOW	LOCAL ROADS AND COMMUNITY INFRASTRUCTURE PROGRAM		
No	No	No		

Project Totals

\$0 - 0 mo.	25 mo.	25 mo.	\$2m	\$2m
Shovel Ready	Total Time to Complete	Est. Project Duration	Total Est. Cost	Funding Required

Project Delivery Framework

IDENTIFY Identify & Define	Project Brief	PLAN Option Study	Site Assessment	Concept Design	DEVELOP Planning & Approvals	Design & Specification	DELIVER Construction Procurement	Construction Delivery	Funding Required
	\$5k 2mo.	\$10k 2mo.	\$35k 3mo.	\$15k 2mo.	\$15k 4mo.	\$40k 3mo.	\$10k 2mo.	\$2m 6mo.	\$2m